

# **3rd Avenue Osborn to Indian School**

**Proposed Lane Changes  
&  
Improvements to the Phoenix Sonoran Bikeway**



**STREET TRANSPORTATION DEPARTMENT**

**Escuchar  
en  
Español**

Marque 602-534-1000,  
luego el número de  
reunión, 63519, y  
luego apriete el #.

# Panel members

- **Kini Knudson**, Street Transportation Director
- **Briiana Velez**, Assistant Street Transportation Director
- **Marielle Brown**, Project Manager
- **Brandy Ruark**, Civil Engineer II
- **Carl Langford**, Traffic Operations Engineering Supervisor

# Virtual Public Meeting Agenda

- How to use Webex
- Introduction from the Department Director
- **Audience poll**
- Proposal Schedule
- Context
- **Priorities poll**
- Proposed changes
- **Poll on proposed changes**
- **Comments and questions**

# How to Use Webex

- Polls
- Chat Box
- Speaking
  - Raised hand feature

**Street  
Transportation  
Director,  
Kini Knudson**



A street-level photograph of a city street. The street is paved with asphalt and has yellow double lines in the center. On the left side, there are modern, multi-story residential buildings with balconies and some trees. On the right side, there are more trees and a clear sky. The text "How are you connected to 3rd Avenue?" is overlaid in large, bold, black letters with a white outline. The text is centered horizontally and vertically. The street name "N 3rd Ave" is visible on the pavement in the foreground on the right side.

**How are you connected  
to 3<sup>rd</sup> Avenue?**

N 3rd Ave

# Virtual Public Meeting Goals

- Share proposed changes to 3rd Avenue
- Get feedback from the community



# **Virtual Public Meeting Ground Rules**

- Consider small scale and large scale effects
- Share your thoughts during the meeting polls and during the discussion
- Keep your comments to two minutes during the speaking portion so everyone who wants to speak can have a chance

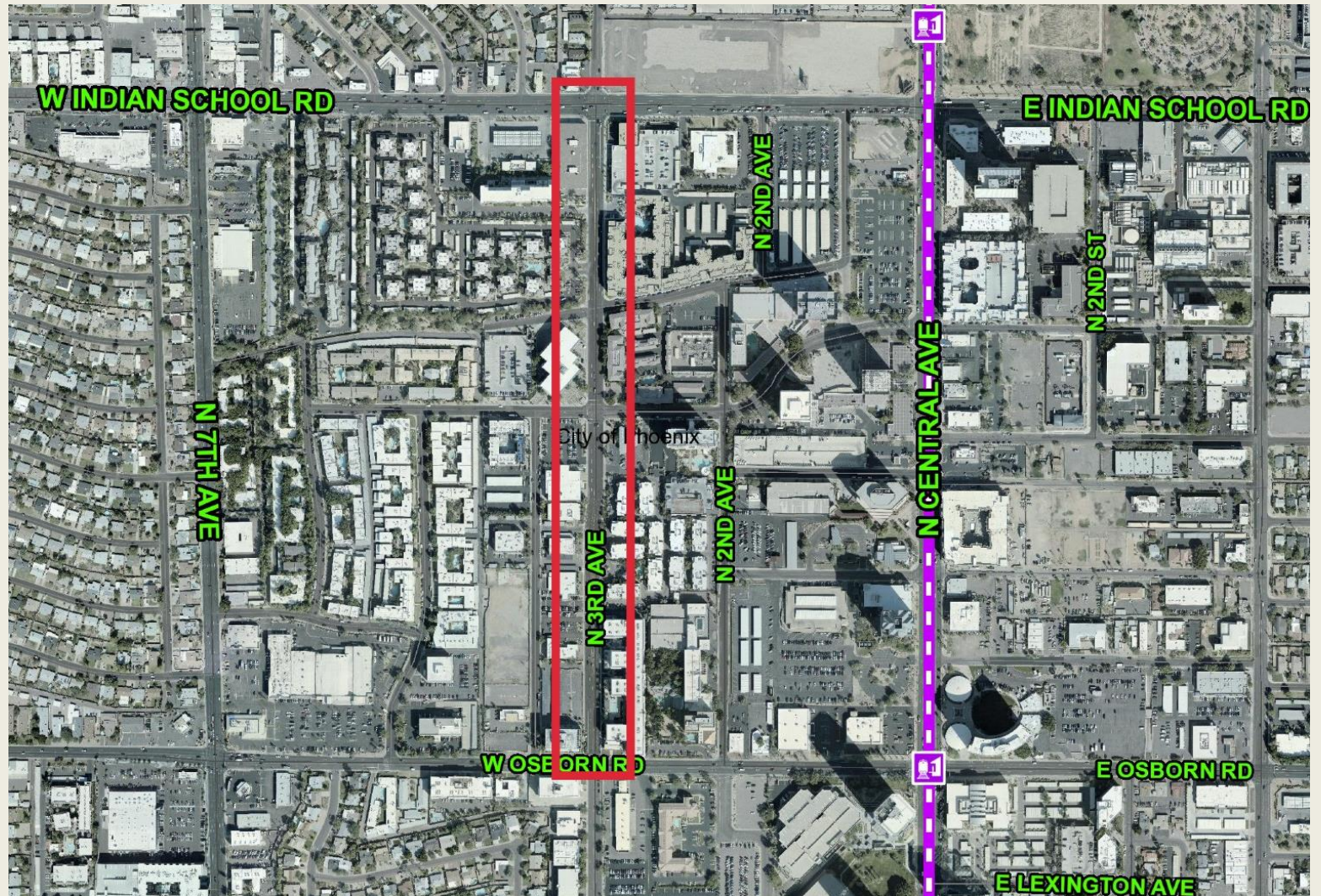
# Complete Streets

- City of Phoenix policy that requires designing streets with walking, biking, transit, and driving in mind
- The intent of the policy is to create a network of connected streets with safe and comfortable options for everyone

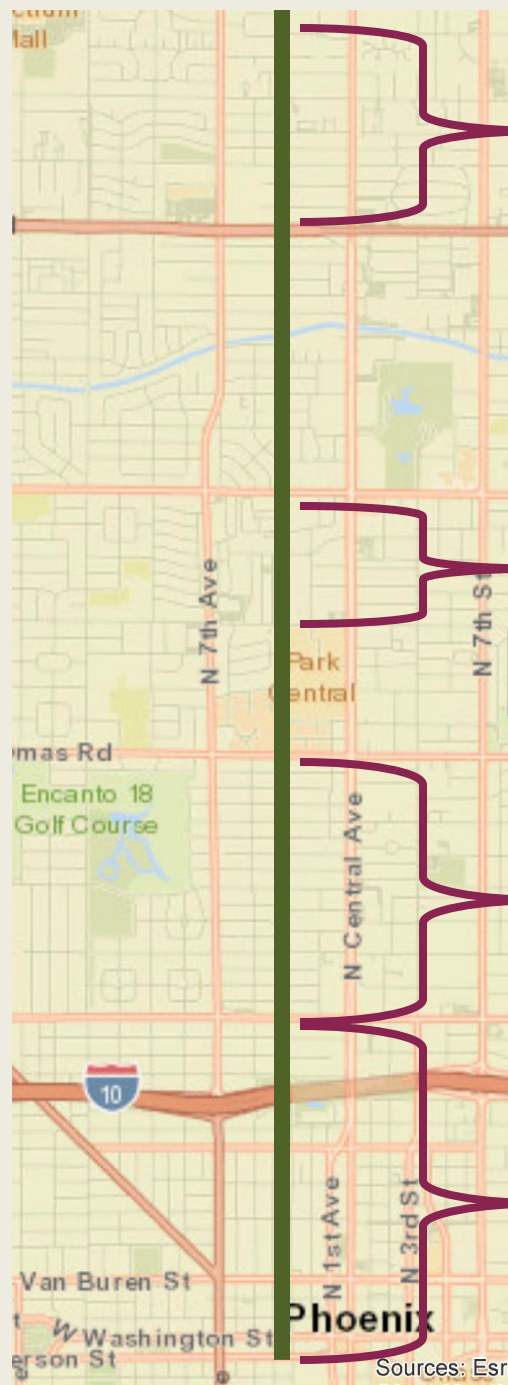
# Proposed Schedule

- Survey open through February 5th
- Decision will be shared in early March
- Street will be striped after pavement project in Spring 2021

# Project Area



# Corridor Context



3<sup>rd</sup> Ave, Camelback to Missouri  
Status: Planning

3<sup>rd</sup> Ave, Osborn to Indian School Road  
Status: Upcoming pavement project  
with proposed reconfiguration

3<sup>rd</sup> Ave, McDowell to Thomas  
Status: Design

3<sup>rd</sup> Ave, Washington to  
McDowell  
Status: Construction

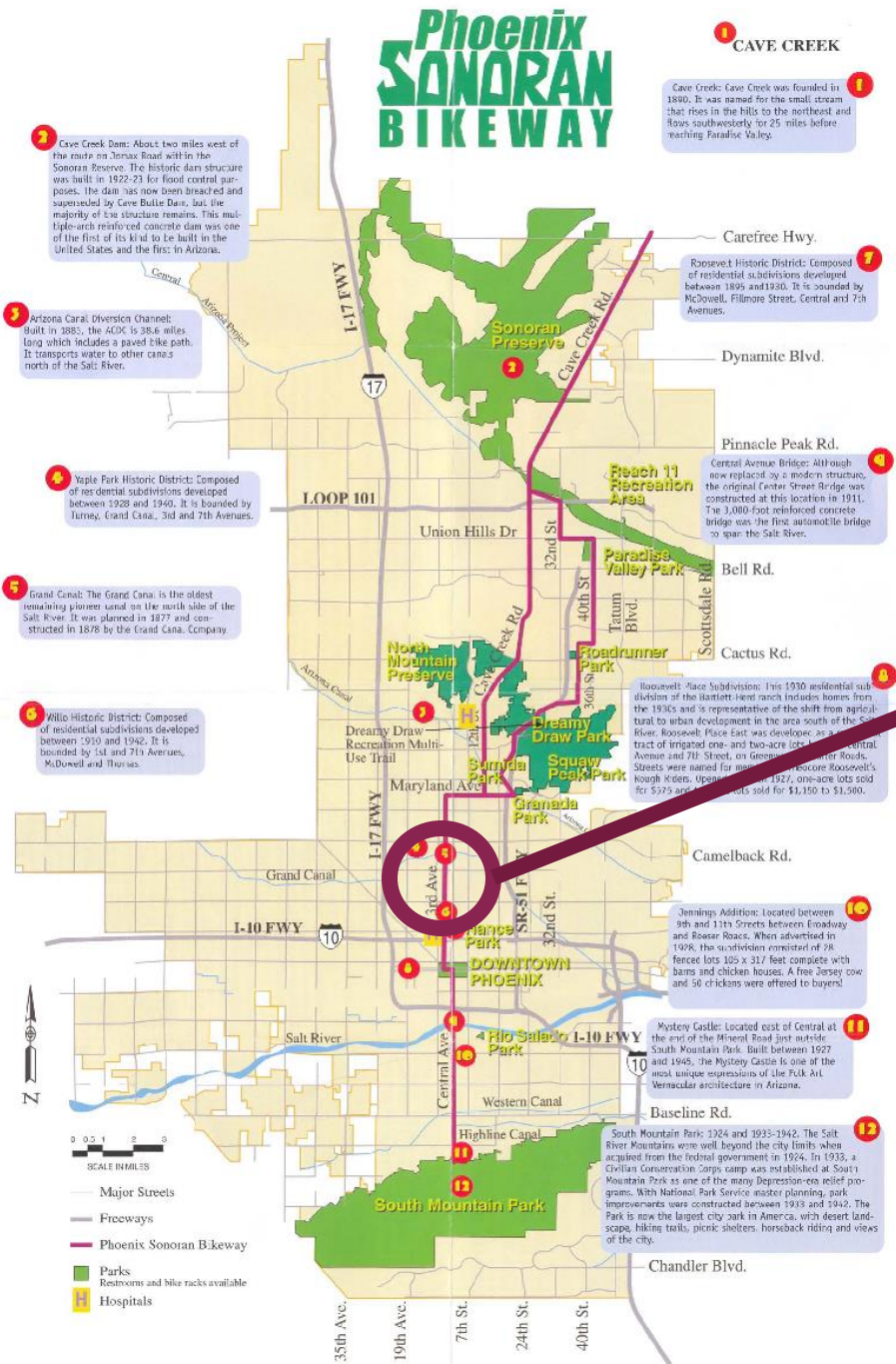
# Bicycle Master Plan

## Recommended Route:

### 3<sup>rd</sup>/5<sup>th</sup> Ave, Jefferson St to Arizona Canal

- Under Construction: 3<sup>rd</sup>/5<sup>th</sup> Ave, Washington to McDowell
- In Design: 3<sup>rd</sup>/5<sup>th</sup> Ave, McDowell to Thomas
- In Pre-Design: 3<sup>rd</sup> Ave, Camelback to Missouri

# Phoenix Sonoran Bikeway

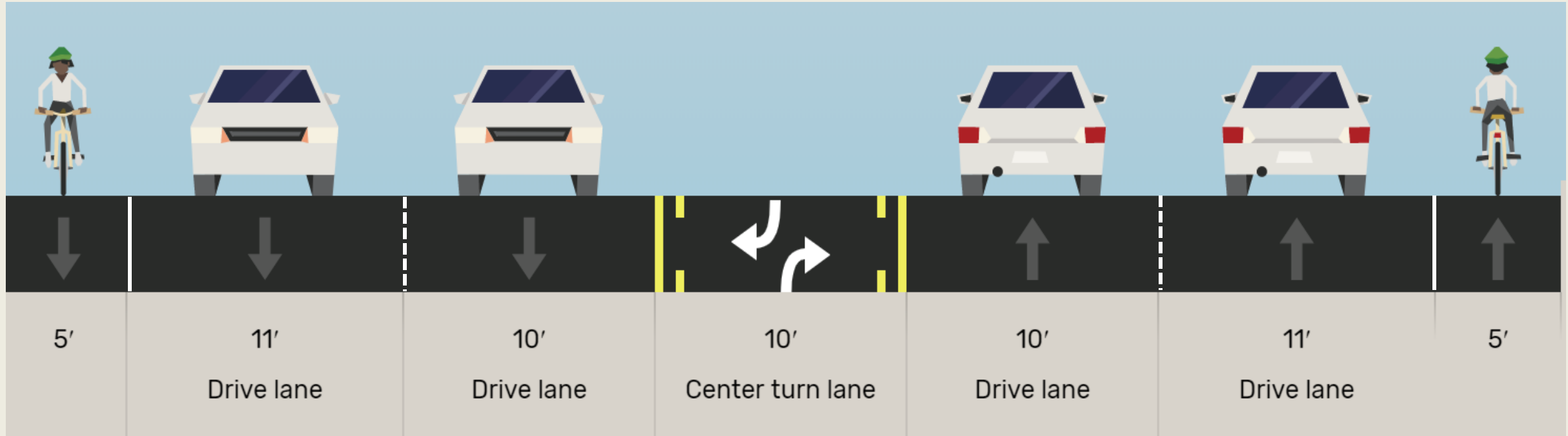




# Priorities For 3<sup>rd</sup> Avenue

N 3rd Ave






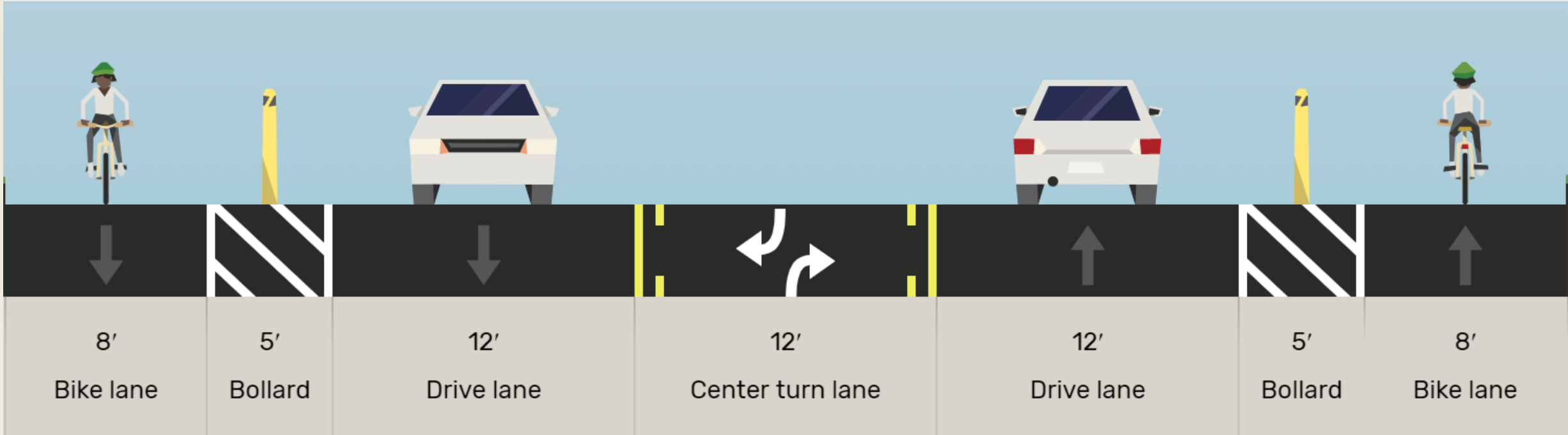
# Existing Lanes

Interested  
but Concerned

Casual &  
Somewhat  
Confident

Highly  
Confident





# Proposed Changes

# Traffic Model Predictions

## Morning Rush Hour

- No predicted changes

## Evening Rush Hour

- Osborn Road and 3<sup>rd</sup> Avenue: 5 seconds more delay predicted
- Indian School Road and 3<sup>rd</sup> Avenue: 2 seconds less delay predicted



**What do you think of the proposed changes?**

N 3rd Ave

# Proposed Schedule

- Survey open through February 5th
- Decision will be shared in early March
- Street will be repaved in Spring 2021

# Discussion and Questions

- Complete the survey on the project webpage by February 5<sup>th</sup>
- Share the survey with your neighbors!

[www.phoenix.gov/streets/lanechanges](http://www.phoenix.gov/streets/lanechanges)



# **Discussion and Questions**

Reminder: Please keep remarks to 2 minutes.

N 3rd Ave



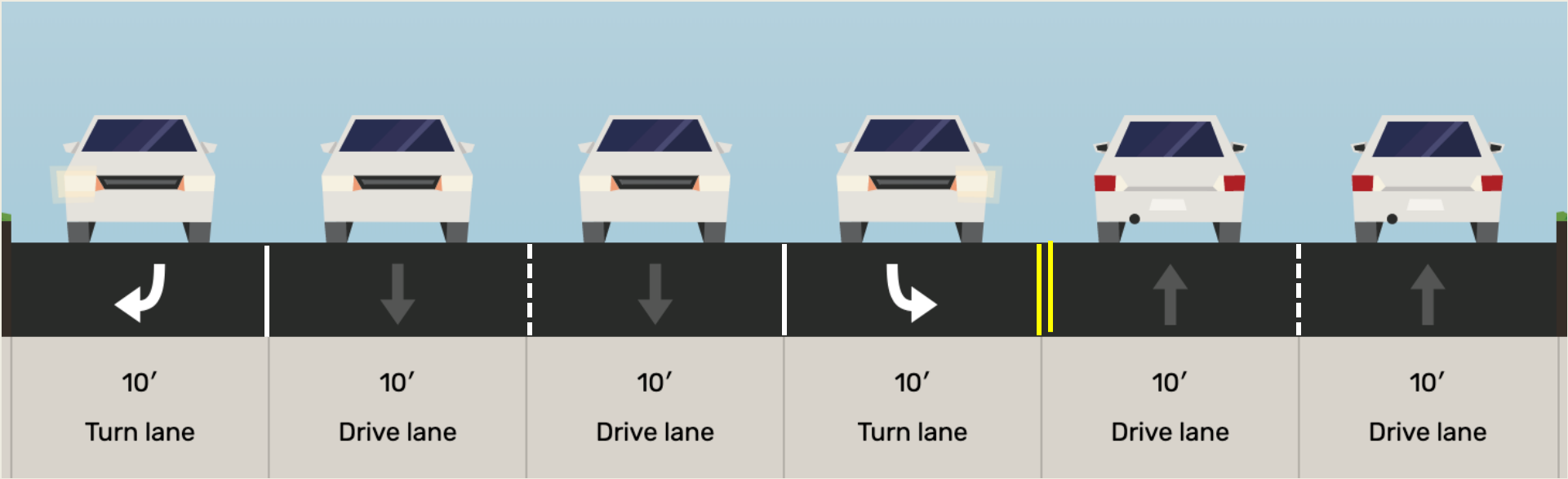
**Thank You!**

Visit the project webpage to complete the survey by February 5<sup>th</sup> and for project updates:

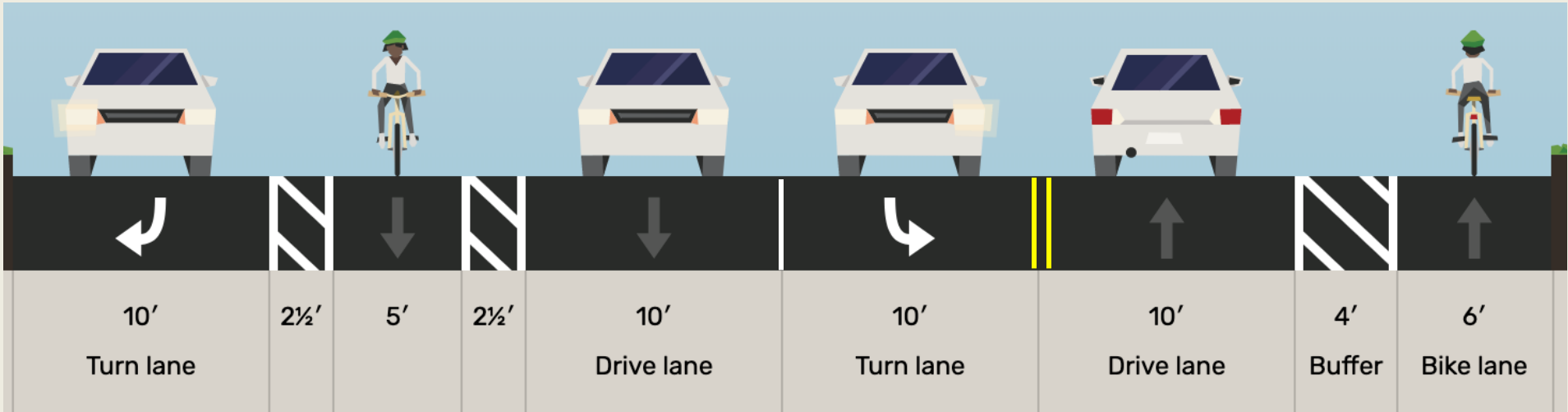
[www.phoenix.gov/streets/lanechanges](http://www.phoenix.gov/streets/lanechanges)



# Existing



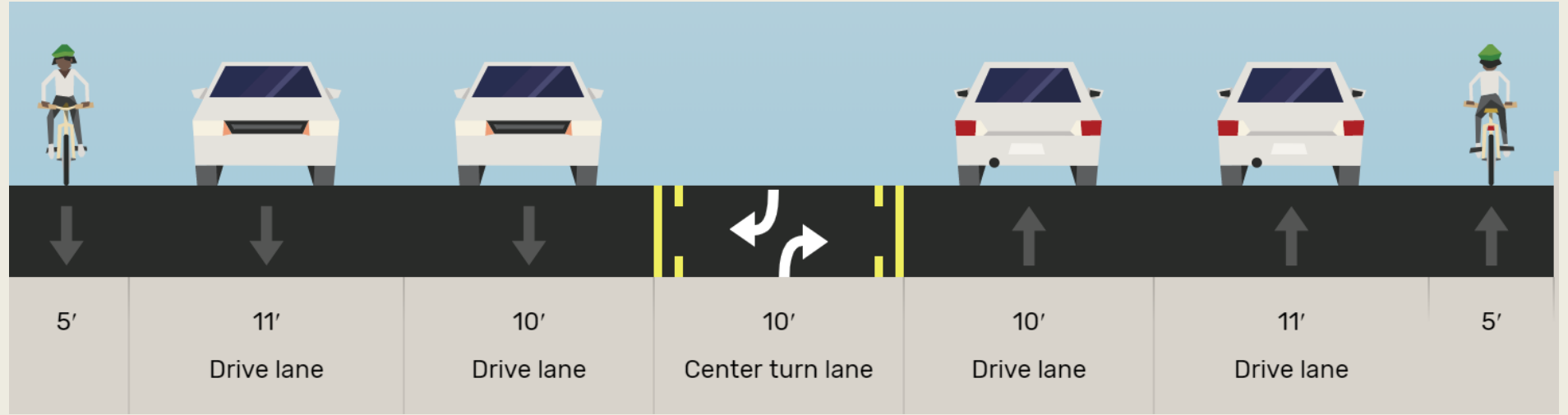
# Proposed



**3<sup>rd</sup>  
Avenue  
&  
Osborn**

# 3rd Avenue & Indian School Road

## Existing



## Proposed

