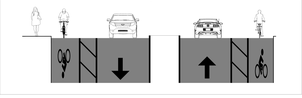

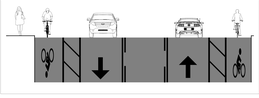

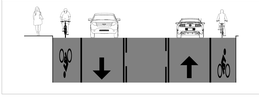

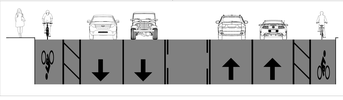

DRAFT

THE PLAN SHEETS FOR THIS PROJECT WERE PREPARED FOR THE CITY OF PHOENIX, THE CITY ASSUMES NO RESPONSIBILITY FOR THE ACCURACY OF THE DATA PRESENTED ON THESE PLANS

APPROVED BY:

CITY ENGINEER	DATE
DEPUTY DIRECTOR	DATE
DEPUTY DIRECTOR	DATE
DEPUTY DIRECTOR	DATE
DEPUTY DIRECTOR	DATE

PAINT & SIGN PLANS
CITY OF PHOENIX, ARIZONA
STREET TRANSPORTATION DEPARTMENT

55TH AVE
HAPPY VALLEY RD TO PINNACLE PEAK RD
ROLL PLOT - Buffered Bike Lanes

DESIGNED BY	DATE	DRAWN BY	DATE
CHECKED BY	DATE	CHECKED BY	DATE
SCALE: 1" = 50'			