












## Symbols Used on Landbase Maps

	Abandoned 3' PUEs within a Subdivision		Resubdivided Lot, Dedication or Recording Data Change
<b>HL</b>	Designation for Hillside Lot		Substandard Width of a Private Street Dedicated to the Public
	Light Rail Boundary		Survey Monument Installed by a Construction Project
	Mapping Section File Number (Internal Use)		Survey Monument shown on a Subplat
<b>Z</b>	Parcels that were combined into one		Unapproved Property Split determined by (DSD)
	Property owned by A.D.O.T.		U.S. Patent Reserve Easement 33' wide around 5 Acre parcel
<b>COP</b>	Property owned by City of Phoenix		U.S. Patent Reserve Easement other than 33' wide around 5 Acre parcel