


“Preserving Our Past Choosing Our Future”



Officials

MAYOR

Skip Rimsza, Mayor
Tom Milton, Vice Mayor

CITY COUNCIL

Peggy Bilsten
Phil Gordon
Doug Lingner
Claude Mattox
Dave Siebert
Greg Stanton
Cody Williams

PLANNING COMMISSION

Morris Stein, Chairman
Sandra Ferniza, Vice Chairman

Brett DeWeese
Bob Ford
Robert Frank
Melissa Gallegos
Dr. Joan Kelchner
Don Keuth

David E. Richert, Planning Director

“Ratified by the Phoenix Voters March 12, 2002”

This publication is available in the following alternative formats; large print, Braille, audio-tape, or computer diskette by calling the Planning Department, Theresa Damiani, at voice number 602-262-6368 or Fax number 602-495-3793. The City of Phoenix TTY/TDD is 602-534-5500.

Resolution of Adoption

RESOLUTION NO. 19895

A RESOLUTION AMENDING THE PHOENIX GENERAL PLAN.

BE IT RESOLVED BY THE COUNCIL OF THE CITY OF PHOENIX as

follows:

SECTION 1. The Phoenix General Plan which was adopted by Resolution No. 19731, is hereby amended by adopting official General Plan Map Change No. 1 as to GPA-CITYW-2-02, GPA-SA-DV-3-02-1, GPA-DV-2-02-1, GPA-DSTV-2-02-1-2, GPA-DSTV-3-02-2, GPA-NWPA-1-02-1, GPA-NWPA-2-02-1, GPA-SA-EST-3-01-7, GPA-SA-EST-1-02-7, GPA-SA-EST-4-02-7, GPA-SA-EST-5-02-7, GPA-EST-2-02-7, GPA-1-02, GPA-LV-2-02-7, GPA-SM-1-02-7, GPA-SM-2-02-7, signed by the Mayor and City Council, which accompanies and is annexed to this Resolution and declared a part hereof.

PASSED by the Council of the City of Phoenix this 8th day of January, 2003.

ATTEST:

Vicky Miel City Clerk

[Signature]
MAYOR

APPROVED AS TO FORM:

ACTING

William Bach City Attorney

REVIEWED BY:

Mark Sanborn City Manager

MLW:car:141605-CM#33:01/08/03

RESOLUTION NO. 19905

A RESOLUTION AMENDING THE PHOENIX GENERAL PLAN.

NOW, THEREFORE, BE IT RESOLVED BY THE COUNCIL OF THE CITY OF PHOENIX as follows:

SECTION 1. The Phoenix General Plan which was adopted by Resolution No. 19731 is hereby amended by adopting 2001 General Plan Map Change No. 2 which includes one map amendment, No. 6PA-SA-MV-6-02-5 signed by the Mayor and City Council, which accompanies and is annexed to this Resolution and declared a part hereof.

PASSED by the Council of the City of Phoenix this 29th day of January, 2003.

ATTEST:

Vicky Miel City Clerk

[Signature]
MAYOR

APPROVED AS TO FORM:

William Beck **ACTING** City Attorney MLW

REVIEWED BY:

[Signature] City Manager

RESOLUTION NO 19910

A RESOLUTION AMENDING RESOLUTION 19895 TO
CORRECT THE MAP ATTACHMENT FOR
GPA-NWPA-2-02-1.

WHEREAS, on December 4, 2002, City Council approved GPA – NWPA-2-02-1
per the Planning Commission's recommendation of approval per the North Gateway Village
boundary recommendation and added village planning committee members; and

WHEREAS, the map attached to this item was incorrect,

NOW, THEREFORE, BE IT RESOLVED BY THE COUNCIL OF THE CITY
OF PHOENIX as follows:

That Resolution 19895 be amended by attaching a corrected map including the
areas bounded by Desert Hills Drive on the north, Pyramid Peak Parkway (which is the future
67th Avenue alignment) on the west, and the City of Phoenix city limits on the east and south and
also for the area bounded by the Desert Hills Drive on the north, Black Canyon Freeway
(Interstate 17) on the east, and the City of Phoenix city limits on the west and south.

PASSED by the Council of the City of Phoenix this 19th day of February, 2003.

ATTEST:

Vicky Miel City Clerk

[Signature]
MAYOR

APPROVED AS TO FORM:

[Signature] ACTING
City Attorney MLW

REVIEWED BY:

[Signature]
City Manager

RESOLUTION NO. 19960

A RESOLUTION AMENDING RESOLUTION NO. 19731
ADOPTED DECEMBER 5, 2001, WHICH ADOPTED THE
UPDATED GENERAL PLAN FOR PHOENIX LAND USE
MAP.

WHEREAS, new software used to print the General Plan for Phoenix Land Use
Map approved December 5, 2001, caused errors in two areas;

NOW, THEREFORE, BE IT RESOLVED BY THE COUNCIL OF THE CITY
OF PHOENIX as follows:

That Resolution No. 19731 adopted December 5, 2001, be amended to make the
following corrections on the Land Use Map attached to it:

1. The area surrounding the Desert Ridge Core on the north, west, northeast, and
southeast should show 10-15 and 15+, not Commercial.
2. The area on the northeast corner of Tatum Blvd. and Bell Rd should show a
striped color allowing any combination of 5-10 residential, 10-15 residential, or Commercial, not
Commercial exclusively.

PASSED by the Council of the City of Phoenix this 25th day of June, 2003.

ATTEST:

Vicky Muel City Clerk

[Signature]
MAYOR

APPROVED AS TO FORM: **ACTING**
William B. [Signature] City Attorney
REVIEWED BY: [Signature] City Manager MLW


RESOLUTION NO. 19989

A RESOLUTION TO ADOPT AMENDMENTS TO THE 2001
GENERAL PLAN FOR PHOENIX - GENERAL PLAN MAP
CHANGE 3.

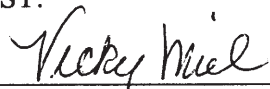
NOW, THEREFORE, BE IT RESOLVED BY THE COUNCIL OF THE CITY
OF PHOENIX as follows:

SECTION 1. The Phoenix General Plan which was adopted by Resolution No.
19731, is hereby amended by adopting General Plan Map Change 3 which includes two text
amendments and two map amendments to the 2001 General Plan for Phoenix.

PASSED by the Council of the City of Phoenix this 1st day of October, 2003.


MAYOR

ATTEST:


City Clerk

APPROVED AS TO FORM:


ACTING
City Attorney

REVIEWED BY:


City Manager

RESOLUTION NO. 20007

A RESOLUTION AMENDING RESOLUTION 19989
ADOPTED OCTOBER 1, 2003 TO CORRECT THE MAP
ATTACHMENT FOR GPA-SA-EST-2-03-7 WHICH WAS PART
OF 2001 GENERAL PLAN MAP CHANGE 3.

BE IT RESOLVED BY THE COUNCIL OF THE CITY OF PHOENIX as


follows:

SECTION 1. Resolution No. 19989 adopted October 1, 2003, is hereby amended
by correcting the map attachment for GPA-SA-EST-2-03-7 which was part of 2001 General Plan
Map Change 3, which accompanies and is annexed to this Resolution and declared a part hereof.

PASSED by the Council of the City of Phoenix this 5th day of November, 2003.

ATTEST:

 City Clerk


MAYOR

APPROVED AS TO FORM:

 **ACTING**
City Attorney

REVIEWED BY:

 City Manager

RESOLUTION NO. 20026


A RESOLUTION ADOPTING GENERAL PLAN MAP
CHANGE 4 WHICH INCLUDES 3 STREET CLASSIFICATION
MAP AMENDMENTS AND 12 MAP AMENDMENTS TO THE
2001 GENERAL PLAN FOR PHOENIX.

BE IT RESOLVED BY THE COUNCIL OF THE CITY OF PHOENIX as

follows:

SECTION 1. The Phoenix General Plan which was adopted by Resolution No. 19731 adopted December 5, 2001, is hereby amended by adopting official General Plan Map Change No. 4 as to GPA-SA-DV-3-03-1, GPA-DV-1-03-1, GPA-DV-2-03-3, GPA-NG-1-03-1, GPA-NG-2-03-2, GPA-NG-3-03-2, GPA-EST-4-03-7, GPA-CC-4-03-8, GPA-SM-1-03-8, GPA-SM-4-03-8, GPA-SM-5-03-8, GPA-SM-6-03-8, GPA-SM-8-03-8-7, GPA-SM-9-03-8-7 and GPA-SM-11-03-7-8, signed by the Mayor and City Council, which accompanies and is annexed to this Resolution and declared a part hereof.

PASSED by the Council of the City of Phoenix this 17th day of December, 2003.



MAYOR

ATTEST:



City Clerk

APPROVED AS TO FORM:



ACTING
City Attorney

REVIEWED BY:



City Manager

RESOLUTION NO. 20037

A RESOLUTION ADOPTING GENERAL PLAN MAP CHANGE 5 WHICH INCLUDES ONE TEXT AMENDMENT, TWO STREET CLASSIFICATION MAP AMENDMENTS AND FIVE MAP AMENDMENTS TO THE 2001 GENERAL PLAN FOR PHOENIX.


BE IT RESOLVED BY THE COUNCIL OF THE CITY OF PHOENIX as follows:

SECTION 1. The Phoenix General Plan which was adopted by Resolution No. 19731 is hereby amended by adopting official General Plan Map Change No. 5 as to GPA-CTYW-1-103, GPA-3-03, GPA-DV-3-03-2, GPA-MV-1-03-5, GPA-MV-2-03-5, GPA-EST-1-03-7, GPA-EN-1-03-7, AND GPA-CC-1-03-8, signed by the Mayor and City Council, which accompanies and is annexed to this Resolution and declared a part hereof.

PASSED by the Council of the City of Phoenix this 7th day of January, 2004.

ATTEST:

Vicky Miel City Clerk



MAYOR

APPROVED AS TO FORM:

William Daly ^{ACTING}
City Attorney

REVIEWED BY:

Mark Paulsen
City Manager