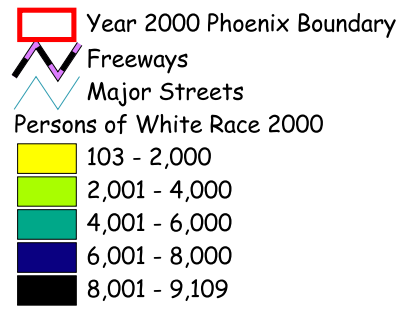
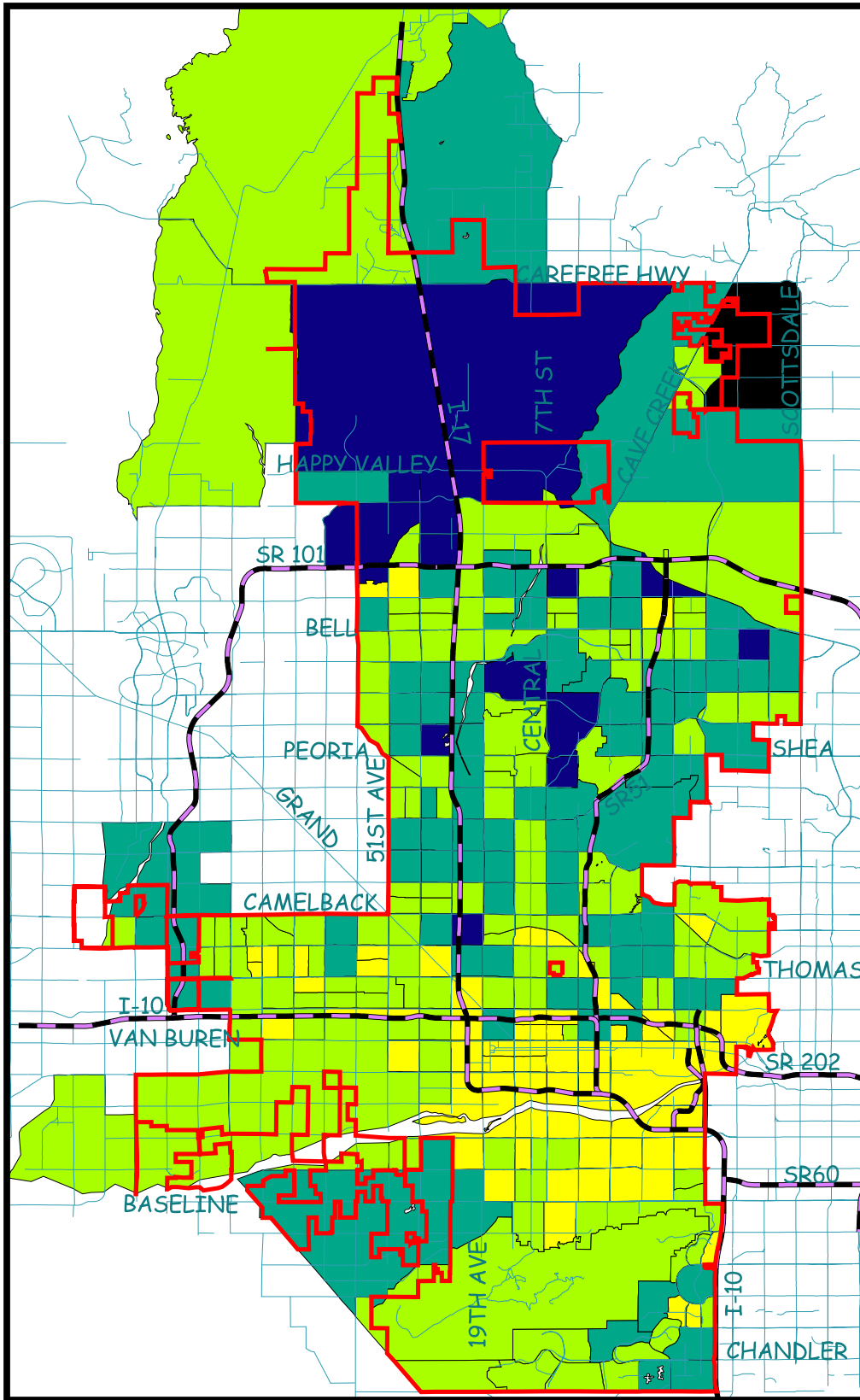


Persons of White Race in Phoenix (2000)

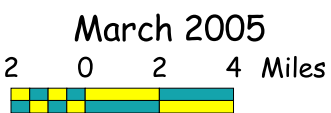


Notes:

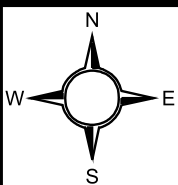
1. Persons of White Race for the selected Census Tracts on this map are 971,795 People.
2. Persons of White Race for the Phoenix City Limits are 939,647 People.

Source: U.S. Census, "Summary File 3." Washington D.C. April, 1, 2000.

By: Max Enterline, Planner II
 City of Phoenix Planning Department
 Research Team
 Revised March 15, 2005.



Planning Department



Persons of White Race in Phoenix, 2000

2000 Census Data

TRACT	PERSONS	% of TRACT	TRACT	PERSONS	% of TRACT	TRACT	PERSONS	% of TRACT	TRACT	PERSONS	% of TRACT
303.02	3,711	82.48%	1033.06	2,683	68.44%	1082	3,089	92.02%	1127	2,499	31.93%
303.03	4,308	77.86%	1034	4,617	89.29%	1083	5,881	91.25%	1128	768	74.42%
303.04	5,822	89.25%	1035.01	2,745	83.97%	1084	4,163	77.80%	1129	4,152	67.37%
303.07	2,556	87.93%	1035.02	5,722	90.85%	1085	4,229	76.70%	1130	1,382	81.06%
303.08	2,816	91.58%	1036.04	3,229	83.80%	1086.01	1,746	47.89%	1131	1,610	67.70%
303.09	4,489	91.63%	1036.05	6,054	93.20%	1086.02	2,688	57.17%	1132.01	2,212	63.97%
303.10	2,397	80.95%	1036.06	3,554	87.86%	1087	259	90.88%	1132.02	1,789	56.33%
303.14	3,583	84.19%	1036.07	4,293	88.15%	1088.01	1,326	81.15%	1132.03	1,656	50.12%
303.15	5,792	83.03%	1036.08	2,142	80.22%	1088.02	2,307	72.55%	1133	4,205	64.78%
303.16	4,205	90.92%	1036.09	4,462	82.29%	1089.01	2,003	63.79%	1134	731	68.70%
303.18	2,568	92.08%	1036.11	4,408	93.07%	1089.02	3,486	66.81%	1135	4,154	51.71%
303.19	5,272	87.79%	1036.12	4,450	91.26%	1090	7,220	45.74%	1136.01	1,349	50.00%
303.22	3,632	87.84%	1036.14	3,025	91.61%	1091	4,465	49.15%	1136.02	1,556	48.01%
303.23	3,495	87.77%	1036.15	3,555	66.16%	1092	2,107	44.60%	1137	3,215	46.25%
303.24	3,339	95.26%	1037	6,605	86.17%	1093	2,830	60.12%	1138	1,177	48.96%
303.25	3,413	93.76%	1039	5,207	86.07%	1094	4,770	61.04%	1139	741	53.46%
303.27	3,216	80.38%	1040	5,115	83.39%	1095	2,987	66.44%	1140	1,447	57.10%
303.28	6,349	87.83%	1041	5,663	84.80%	1096.01	2,717	52.82%	1141	946	49.55%
303.29	3,261	87.10%	1042.02	4,748	88.58%	1096.02	3,324	54.94%	1142	782	38.73%
303.30	4,111	86.55%	1042.03	5,660	87.98%	1096.03	2,407	52.81%	1143.01	609	45.41%
303.31	1,790	87.45%	1042.04	3,016	86.02%	1096.04	2,653	65.55%	1143.02	1,305	45.17%
303.32	3,236	87.86%	1042.05	3,947	78.80%	1097.01	3,813	55.12%	1144.01	732	34.38%
303.33 P	2,606	93.67%	1042.06	3,639	84.84%	1097.02	2,728	54.68%	1144.02	1,069	44.47%
303.34	4,750	88.55%	1042.07	3,775	91.40%	1097.03	1,158	44.38%	1145	2,294	36.98%
303.35	7,318	92.09%	1042.12	5,559	86.24%	1097.04	1,597	67.99%	1146	728	34.52%
303.36	1,736	89.53%	1042.18	3,465	84.59%	1097.05	973	56.50%	1147.01	240	26.17%
303.37	4,488	87.64%	1042.19	2,889	91.80%	1098.01	1,892	48.76%	1147.02	211	25.76%
303.38 P	6,205	89.10%	1042.25	3,664	88.33%	1098.02	2,339	51.49%	1147.03	3,347	48.43%
303.42 P	7,628	87.44%	1042.26	3,471	94.12%	1099	4,157	64.61%	1148	1,097	34.11%
303.43 P	9,109	96.23%	1043	6,194	83.24%	1100.01	1,898	43.84%	1149	1,836	61.34%
303.54	3,929	89.48%	1044	5,339	75.81%	1100.02	1,964	43.70%	1150	886	28.20%
303.55	4,898	84.13%	1045.01	2,929	63.63%	1101	3,204	42.32%	1151	103	55.08%
303.56	7,496	92.26%	1045.02	3,010	54.00%	1102	215	43.88%	1152	615	20.38%
303.57	5,881	92.34%	1046	3,082	73.93%	1103	4,818	58.97%	1153	993	39.88%
303.58	3,811	93.61%	1047	6,252	80.95%	1104	4,003	66.51%	1154	1,627	56.51%
303.59	2,324	90.60%	1048.01	3,544	90.90%	1105	3,422	72.41%	1155 P	2,252	55.59%
303.60	1,571	98.06%	1048.02	5,875	93.08%	1106 P	3,750	65.47%	1156	1,021	39.27%
303.61	6,757	91.40%	1049	4,104	92.77%	1107.01	1,256	52.01%	1157	3,311	63.75%
303.63 P	5,438	94.16%	1051.01	4,562	95.06%	1107.02	2,704	70.71%	1158.01	2,726	58.89%
303.64 P	2,064	93.78%	1051.02	4,073	94.00%	1108	5,440	61.15%	1158.02	1,782	62.72%
303.65	2,261	94.33%	1052	5,197	78.56%	1109	5,554	69.95%	1159	2,136	51.87%
303.66	2,454	96.24%	1053	4,669	82.73%	1110	3,873	82.11%	1160	703	14.92%
303.67 P	4,037	90.68%	1054	3,391	90.94%	1111	3,979	87.88%	1161	920	23.07%
303.72	4,811	91.71%	1055	4,988	66.47%	1112.01	4,369	71.10%	1162.02	2,195	41.76%
303.75	2,152	95.31%	1056.01	2,932	81.15%	1112.02	1,414	52.02%	1162.03	1,249	63.05%
303.78	5,070	96.63%	1056.02	4,040	70.20%	1112.03	632	62.14%	1162.04	1,419	36.96%
303.79	2,833	88.48%	1057.01	2,481	72.29%	1112.04	1,354	67.03%	1162.05	2,696	63.14%
303.80	2,761	85.19%	1057.02	2,972	76.44%	1113	4,060	63.58%	1163	1,607	25.28%
820.02 P	4,031	76.69%	1058	5,064	80.62%	1114.01	2,723	60.54%	1164	1,932	41.01%
820.07	2,497	60.90%	1059	4,228	78.72%	1114.02	2,752	63.05%	1165	2,571	53.72%
820.08	2,644	52.37%	1060	5,501	72.46%	1115.01	1,733	70.30%	1166.01 P	4,078	70.46%
820.09	2,320	54.59%	1061	4,544	87.86%	1115.02	4,389	61.58%	1166.02	1,461	43.37%
820.10	2,215	57.09%	1062	3,362	97.36%	1116.01	1,966	57.65%	1167.02	3,005	40.41%
820.11 P	4,155	52.22%	1063	4,535	85.39%	1116.02	4,512	66.17%	1167.03	1,024	33.43%
820.12 P	2,215	67.08%	1064	2,575	88.46%	1117	4,421	65.01%	1167.04	2,792	50.76%
822.01 P	2,599	62.03%	1065	5,968	86.78%	1118	3,027	85.24%	1167.05 P	2,162	66.83%
927.06	4,848	76.42%	1066	3,451	92.05%	1119	2,277	87.61%	1167.07	2,853	92.96%
1032.05	2,770	95.42%	1067	5,344	76.44%	1120	1,321	70.68%	1167.08 P	5,035	93.14%
1032.06	2,716	98.37%	1068	5,046	59.83%	1121	2,396	56.99%	1167.09	1,872	79.90%
1032.07	2,540	95.89%	1069	4,500	70.24%	1122.01	2,600	54.92%	1167.10	4,463	88.53%
1032.08	3,391	95.17%	1070	5,252	75.86%	1122.02	2,837	61.45%	1167.11	1,625	81.82%
1032.09	5,731	92.54%	1071.01	2,745	65.14%	1123.01	2,016	33.82%	1167.12	4,372	83.28%
1032.10	5,491	84.57%	1071.02	3,129	59.16%	1123.02	2,591	33.46%	1167.13	5,653	85.16%
1032.11	4,553	93.36%	1072.01	2,856	60.73%	1124.01	2,242	39.13%	1167.14	3,230	85.72%
1032.12	4,728	95.67%	1072.02	2,774	58.77%	1124.02	2,252	43.22%	1167.15	2,068	88.91%
1032.14	4,176	94.08%	1073	3,670	58.27%	1125.02	2,284	42.89%	1167.17	2,862	82.12%
1032.15	2,912	91.66%	1074	4,244	60.39%	1125.03	3,763	47.68%	1167.18	1,405	78.58%
1032.16	5,186	93.75%	1075	3,299	90.36%	1125.04	1,641	45.00%	1167.19	5,510	80.53%
1032.17	6,328	92.81%	1076	4,935	80.61%	1125.05	3,670	53.44%	1167.20	3,102	83.41%
1032.18	5,850	92.67%	1077	3,157	85.72%	1125.06 P	2,776	52.57%	1167.21	3,423	85.85%
1033.02	5,736	82.02%	1078	2,075	93.38%	1125.07	1,069	39.89%	1167.25	3,994	89.93%
1033.03	3,346	90.95%	1079	3,656	92.56%	1125.08	1,269	60.63%	1167.26	2,512	86.38%
1033.04	3,428	75.69%	1080	3,458	97.49%	1126.01	1,316	43.95%	1167.27	3,150	85.32%
1033.05	2,094	57.65%	1081	1,758	93.96%	1126.02	3,773	51.11%	1167.28	3,828	88.10%
									1167.29	4,523	91.80%

Notes:

- 1. Total Population for the selected Census Tracts above = 971,795 White Race
- 2. Total Population for the Phoenix City Limits = 939,647 White Race

Source: U.S. Census Bureau, "Summary File 3," Washington D.C., April 1, 2000

By: Max Enterline, Planner II
Planning Research Team

Date Revised: March 15, 2005

L:\ArcView Projects - Max\2005\Maps1990-2000\Excel-Files\White-Race2000.xls

Note: "P" denotes census tract includes a portion of unincorporated County.