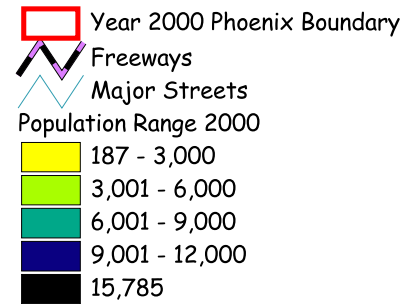
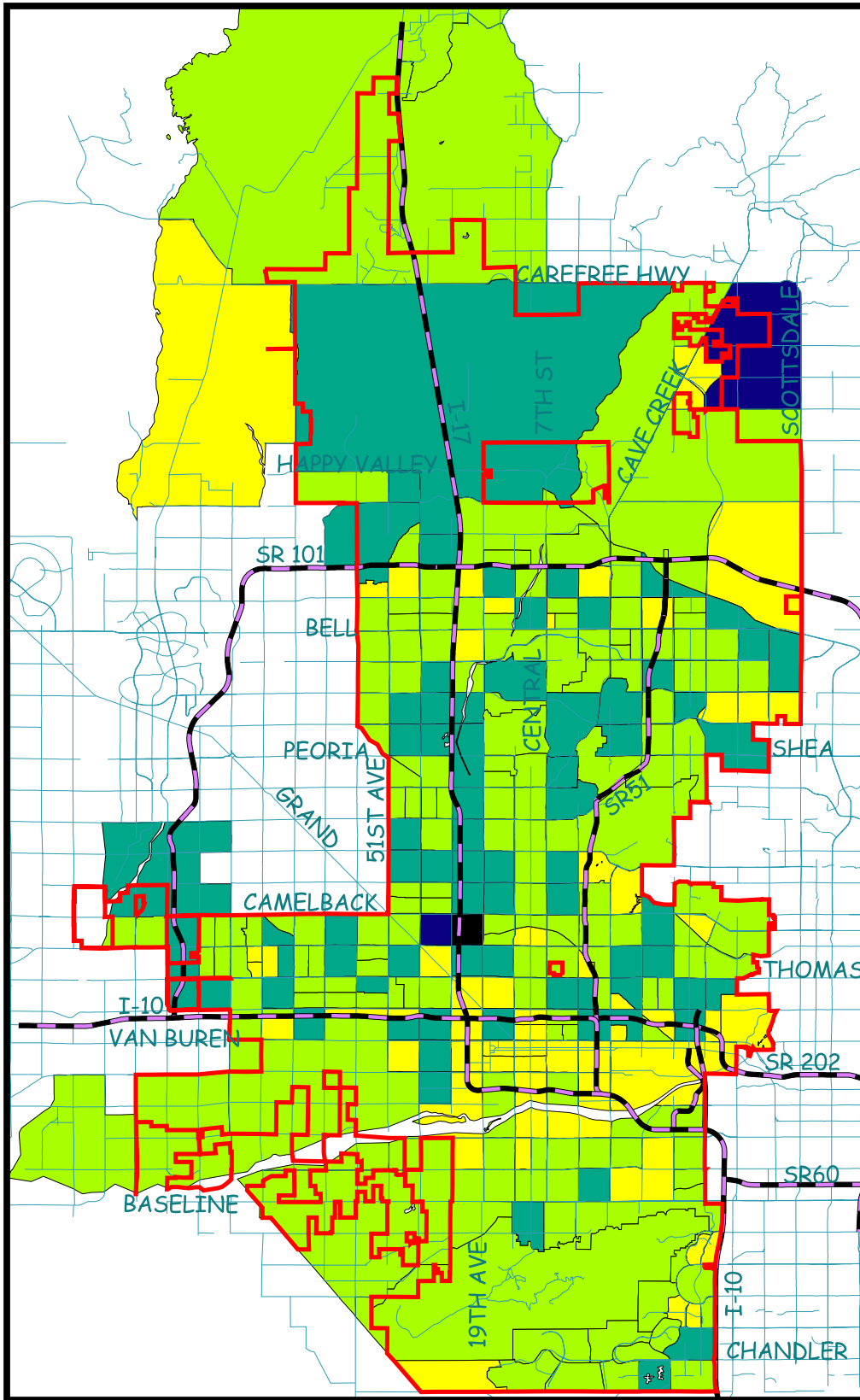


# Total Population (2000) by Census Tract



**Notes:**

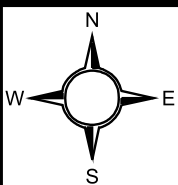
1. Total Population for the selected Census Tracts on this map is 1,358,573 People.
2. Total Population for the Phoenix City Limits is 1,321,045 People.

Source: U.S. Census, "Summary File 3." Washington D.C. April, 1, 2000.

By: Max Enterline, Planner II  
 City of Phoenix Planning Department  
 Research Team  
 Revised March 14, 2005.



## Planning Department



# Total Population by Census Tract in Phoenix, 2000

2000 Census Data

TRACT	PERSONS	% of TRACT	TRACT	PERSONS	% of TRACT	TRACT	PERSONS	% of TRACT	TRACT	PERSONS	% of TRACT
303.02	4,499	100%	1033.06	3,920	100%	1082	3,357	100%	1127	7,826	100%
303.03	5,533	100%	1034	5,171	100%	1083	6,445	100%	1128	1,032	100%
303.04	6,523	100%	1035.01	3,269	100%	1084	5,351	100%	1129	6,163	100%
303.07	2,907	100%	1035.02	6,298	100%	1085	5,514	100%	1130	1,705	100%
303.08	3,075	100%	1036.04	3,853	100%	1086.01	3,646	100%	1131	2,378	100%
303.09	4,899	100%	1036.05	6,496	100%	1086.02	4,702	100%	1132.01	3,458	100%
303.10	2,961	100%	1036.06	4,045	100%	1087	285	100%	1132.02	3,176	100%
303.14	4,256	100%	1036.07	4,870	100%	1088.01	1,634	100%	1132.03	3,304	100%
303.15	6,976	100%	1036.08	2,670	100%	1088.02	3,180	100%	1133	6,491	100%
303.16	4,625	100%	1036.09	5,422	100%	1089.01	3,140	100%	1134	1,064	100%
303.18	2,789	100%	1036.11	4,736	100%	1089.02	5,218	100%	1135	8,033	100%
303.19	6,005	100%	1036.12	4,876	100%	1090	15,785	100%	1136.01	2,698	100%
303.22	4,135	100%	1036.14	3,302	100%	1091	9,085	100%	1136.02	3,241	100%
303.23	3,982	100%	1036.15	5,373	100%	1092	4,724	100%	1137	6,952	100%
303.24	3,505	100%	1037	7,665	100%	1093	4,707	100%	1138	2,404	100%
303.25	3,640	100%	1039	6,050	100%	1094	7,814	100%	1139	1,386	100%
303.27	4,001	100%	1040	6,134	100%	1095	4,496	100%	1140	2,534	100%
303.28	7,229	100%	1041	6,678	100%	1096.01	5,144	100%	1141	1,909	100%
303.29	3,744	100%	1042.02	5,360	100%	1096.02	6,050	100%	1142	2,019	100%
303.30	4,750	100%	1042.03	6,433	100%	1096.03	4,558	100%	1143.01	1,341	100%
303.31	2,047	100%	1042.04	3,506	100%	1096.04	4,047	100%	1143.02	2,889	100%
303.32	3,683	100%	1042.05	5,009	100%	1097.01	6,918	100%	1144.01	2,129	100%
303.33 P	2,782	100%	1042.06	4,289	100%	1097.02	4,989	100%	1144.02	2,404	100%
303.34	5,364	100%	1042.07	4,130	100%	1097.03	2,609	100%	1145	6,203	100%
303.35	7,947	100%	1042.12	6,446	100%	1097.04	2,349	100%	1146	2,109	100%
303.36	1,939	100%	1042.18	4,096	100%	1097.05	1,722	100%	1147.01	917	100%
303.37	5,121	100%	1042.19	3,147	100%	1098.01	3,880	100%	1147.02	819	100%
303.38 P	6,964	100%	1042.25	4,148	100%	1098.02	4,543	100%	1147.03	6,911	100%
303.42 P	8,724	100%	1042.26	3,688	100%	1099	6,434	100%	1148	3,216	100%
303.43 P	9,466	100%	1043	7,441	100%	1100.01	4,329	100%	1149	2,993	100%
303.54	4,391	100%	1044	7,043	100%	1100.02	4,494	100%	1150	3,142	100%
303.55	5,822	100%	1045.01	4,603	100%	1101	7,571	100%	1151	187	100%
303.56	8,125	100%	1045.02	5,574	100%	1102	490	100%	1152	3,017	100%
303.57	6,369	100%	1046	4,169	100%	1103	8,170	100%	1153	2,490	100%
303.58	4,071	100%	1047	7,723	100%	1104	6,019	100%	1154	2,879	100%
303.59	2,565	100%	1048.01	3,899	100%	1105	4,726	100%	1155 P	4,051	100%
303.60	1,602	100%	1048.02	6,312	100%	1106 P	5,728	100%	1156	2,600	100%
303.61	7,393	100%	1049	4,424	100%	1107.01	2,415	100%	1157	5,194	100%
303.63 P	5,775	100%	1051.01	4,799	100%	1107.02	3,824	100%	1158.01	4,629	100%
303.64 P	2,201	100%	1051.02	4,333	100%	1108	8,896	100%	1158.02	2,841	100%
303.65	2,397	100%	1052	6,615	100%	1109	7,940	100%	1159	4,118	100%
303.66	2,550	100%	1053	5,644	100%	1110	4,717	100%	1160	4,711	100%
303.67 P	4,452	100%	1054	3,729	100%	1111	4,528	100%	1161	3,987	100%
303.72	5,246	100%	1055	7,504	100%	1112.01	6,145	100%	1162.02	5,256	100%
303.75	2,258	100%	1056.01	3,613	100%	1112.02	2,718	100%	1162.03	1,981	100%
303.78	5,247	100%	1056.02	5,755	100%	1112.03	1,017	100%	1162.04	3,839	100%
303.79	3,202	100%	1057.01	3,432	100%	1112.04	2,020	100%	1162.05	4,270	100%
303.80	3,241	100%	1057.02	3,888	100%	1113	6,386	100%	1163	6,357	100%
820.02 P	5,256	100%	1058	6,281	100%	1114.01	4,498	100%	1164	4,711	100%
820.07	4,100	100%	1059	5,371	100%	1114.02	4,365	100%	1165	4,786	100%
820.08	5,049	100%	1060	7,592	100%	1115.01	2,465	100%	1166.01 P	5,788	100%
820.09	4,250	100%	1061	5,172	100%	1115.02	7,127	100%	1166.02	3,369	100%
820.10	3,880	100%	1062	3,453	100%	1116.01	3,410	100%	1167.02	7,436	100%
820.11 P	7,956	100%	1063	5,311	100%	1116.02	6,819	100%	1167.03	3,063	100%
820.12 P	3,302	100%	1064	2,911	100%	1117	6,801	100%	1167.04	5,500	100%
822.01 P	4,190	100%	1065	6,877	100%	1118	3,551	100%	1167.05 P	3,235	100%
927.06	6,344	100%	1066	3,749	100%	1119	2,599	100%	1167.07	3,069	100%
1032.05	2,903	100%	1067	6,991	100%	1120	1,869	100%	1167.08 P	5,406	100%
1032.06	2,761	100%	1068	8,434	100%	1121	4,204	100%	1167.09	2,343	100%
1032.07	2,649	100%	1069	6,407	100%	1122.01	4,734	100%	1167.10	5,041	100%
1032.08	3,563	100%	1070	6,923	100%	1122.02	4,617	100%	1167.11	1,986	100%
1032.09	6,193	100%	1071.01	4,214	100%	1123.01	5,961	100%	1167.12	5,250	100%
1032.10	6,493	100%	1071.02	5,289	100%	1123.02	7,744	100%	1167.13	6,638	100%
1032.11	4,877	100%	1072.01	4,703	100%	1124.01	5,729	100%	1167.14	3,768	100%
1032.12	4,942	100%	1072.02	4,720	100%	1124.02	5,210	100%	1167.15	2,326	100%
1032.14	4,439	100%	1073	6,298	100%	1125.02	5,325	100%	1167.17	3,485	100%
1032.15	3,177	100%	1074	7,028	100%	1125.03	7,892	100%	1167.18	1,788	100%
1032.16	5,532	100%	1075	3,651	100%	1125.04	3,647	100%	1167.19	6,842	100%
1032.17	6,818	100%	1076	6,122	100%	1125.05	6,867	100%	1167.20	3,719	100%
1032.18	6,313	100%	1077	3,683	100%	1125.06 P	5,281	100%	1167.21	3,987	100%
1033.02	6,993	100%	1078	2,222	100%	1125.07	2,680	100%	1167.25	4,441	100%
1033.03	3,679	100%	1079	3,950	100%	1125.08	2,093	100%	1167.26	2,908	100%
1033.04	4,529	100%	1080	3,547	100%	1126.01	2,994	100%	1167.27	3,692	100%
1033.05	3,632	100%	1081	1,871	100%	1126.02	7,382	100%	1167.28	4,345	100%
									1167.29	4,927	100%

Notes:

1. Total Population for the selected Census Tracts above = 1,358,573 People  
 2. Total Population for the Phoenix City Limits = 1,321,045 People

Source: U.S. Census Bureau, "Summary File 3," Washington D.C., April 1, 2000

By: Max Enterline, Planner II  
 Planning Department Research Team  
 Date Revised: March 16, 2005

L:\ArcView Projects - Max\2005\Maps1990-2000\Excel-Files\TotalPop2000.xls

Note: "P" denotes census tract includes a portion of unincorporated County.