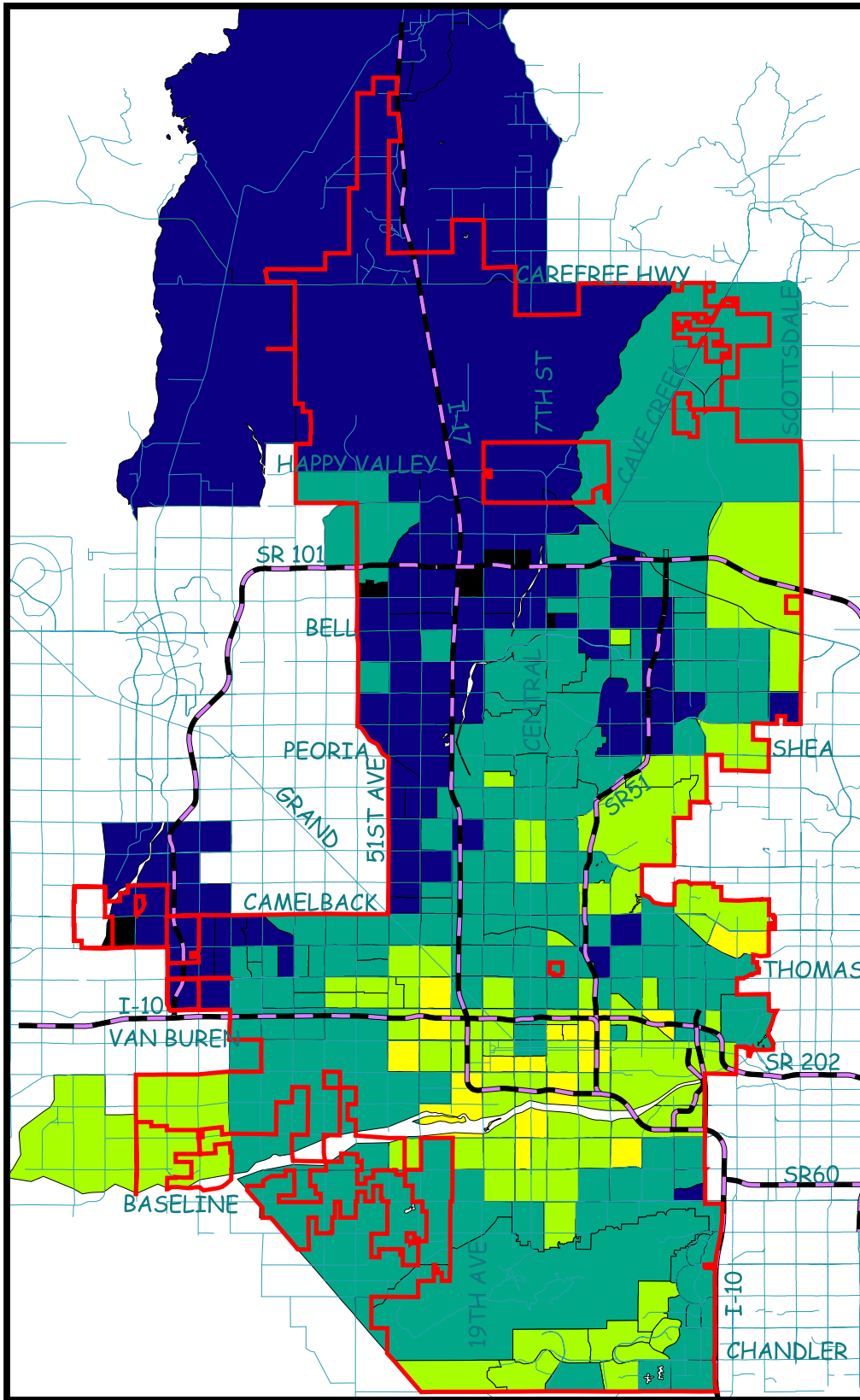


# Educ. Attainment-Grad H.S. or Some College (2000)



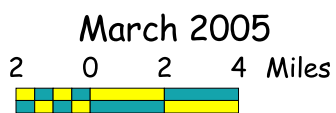
- Year 2000 Phoenix Boundary
- Freeways
- Major Streets
- High School &/or Assoc. Degree 2000
  - 17% - 30%
  - 31% - 45%
  - 46% - 60%
  - 61% - 75%
  - 76% - 83%

**Notes:**

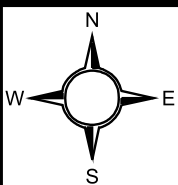
1. Persons 25 years and over with a High School Diploma, Some College or Associates Degree for the selected Census Tracts on this map are 444,089 People.
2. Persons 25 years and over with a High School Diploma, Some College or Associates Degree for the Phoenix City Limits are 428,886 People.
3. The %-ranges listed above are for persons 25 and over only, not for the total population.

Source: U.S. Census, "Summary File 3." Washington D.C. April 1, 2000.

By: Max Enterline, Planner II  
 City of Phoenix Planning Department  
 Research Team  
 Revised March 21, 2005.



## Planning Department



# Persons with High School Diploma, Some College &/or Associates Degree in Phoenix, 2000

2000 Census Data \*Note: The sampled population includes people 25 and over only (% of Tract).

TRACT	PERSONS	% of TRACT	TRACT	PERSONS	% of TRACT	TRACT	PERSONS	% of TRACT	TRACT	PERSONS	% of TRACT
303.02	1,884	69.06%	1033.06	1,021	52.85%	1082	1,464	58.49%	1127	911	25.38%
303.03	2,111	67.77%	1034	2,294	68.91%	1083	2,524	50.26%	1128	194	33.11%
303.04	2,856	64.95%	1035.01	1,230	57.48%	1084	2,491	63.89%	1129	1,205	34.96%
303.07	1,386	73.45%	1035.02	2,962	67.44%	1085	2,254	56.01%	1130	563	48.79%
303.08	1,367	58.77%	1036.04	1,596	56.80%	1086.01	844	44.30%	1131	893	46.08%
303.09	2,036	66.06%	1036.05	2,218	47.30%	1086.02	1,698	57.91%	1132.01	431	29.30%
303.10	1,105	75.53%	1036.06	1,806	64.00%	1087	134	47.02%	1132.02	362	24.74%
303.14	1,831	71.05%	1036.07	1,703	51.59%	1088.01	568	55.36%	1132.03	556	33.15%
303.15	2,658	59.61%	1036.08	1,070	68.46%	1088.02	1,034	51.80%	1133	888	30.20%
303.16	2,190	76.55%	1036.09	2,288	71.68%	1089.01	926	47.81%	1134	441	50.46%
303.18	1,317	76.13%	1036.11	1,773	52.93%	1089.02	2,047	59.33%	1135	1,327	34.49%
303.19	2,589	70.60%	1036.12	1,527	48.97%	1090	4,078	53.43%	1136.01	344	28.13%
303.22	1,879	67.71%	1036.14	1,295	53.78%	1091	2,310	48.84%	1136.02	580	36.50%
303.23	1,485	64.04%	1036.15	1,458	49.95%	1092	1,173	48.77%	1137	1,738	49.40%
303.24	1,404	66.04%	1037	3,088	56.30%	1093	1,193	49.87%	1138	466	36.04%
303.25	1,712	69.00%	1039	2,783	72.99%	1094	2,582	58.72%	1139	93	16.76%
303.27	1,548	69.29%	1040	2,523	69.12%	1095	1,581	59.55%	1140	467	32.73%
303.28	2,924	69.21%	1041	2,720	67.66%	1096.01	1,561	64.40%	1141	741	52.78%
303.29	2,119	68.96%	1042.02	2,699	75.26%	1096.02	1,751	60.78%	1142	282	30.06%
303.30	1,936	63.73%	1042.03	2,813	69.91%	1096.03	1,531	64.14%	1143.01	394	44.07%
303.31	846	66.15%	1042.04	1,597	70.20%	1096.04	1,056	50.82%	1143.02	293	21.31%
303.32	1,380	57.07%	1042.05	2,134	68.73%	1097.01	2,042	62.22%	1144.01	407	36.93%
303.33 P	817	41.77%	1042.06	1,794	64.19%	1097.02	1,506	57.48%	1144.02	425	33.70%
303.34	2,307	67.75%	1042.07	1,607	57.68%	1097.03	624	49.21%	1145	1,070	34.58%
303.35	3,445	67.17%	1042.12	2,635	65.61%	1097.04	651	53.36%	1146	225	23.34%
303.36	954	83.25%	1042.18	1,528	60.35%	1097.05	461	52.75%	1147.01	105	24.53%
303.37	2,245	64.60%	1042.19	1,379	68.17%	1098.01	975	51.23%	1147.02	52	17.57%
303.38 P	2,728	60.10%	1042.25	1,778	68.91%	1098.02	1,430	60.03%	1147.03	2,075	47.70%
303.42 P	3,320	63.42%	1042.26	1,612	69.81%	1099	1,517	46.49%	1148	597	34.08%
303.43 P	3,835	53.21%	1043	3,209	68.23%	1100.01	1,223	52.85%	1149	618	37.91%
303.54	1,503	51.28%	1044	2,656	58.92%	1100.02	1,164	48.85%	1150	429	26.27%
303.55	2,736	67.17%	1045.01	1,038	43.85%	1101	1,419	37.97%	1151	38	38.00%
303.56	3,063	55.16%	1045.02	1,440	48.60%	1102	112	35.11%	1152	590	44.94%
303.57	1,789	42.97%	1046	1,511	57.15%	1103	2,470	52.25%	1153	456	32.36%
303.58	1,484	53.65%	1047	2,679	52.33%	1104	2,187	57.73%	1154	359	25.62%
303.59	1,041	55.79%	1048.01	1,364	49.14%	1105	1,780	49.69%	1155 P	813	38.49%
303.60	729	66.58%	1048.02	2,635	60.76%	1106 P	1,891	50.43%	1156	561	44.63%
303.61	2,992	67.24%	1049	1,884	61.51%	1107.01	719	50.39%	1157	952	37.42%
303.63 P	1,923	49.69%	1051.01	1,463	42.90%	1107.02	1,503	65.81%	1158.01	775	35.86%
303.64 P	739	52.08%	1051.02	1,345	36.95%	1108	3,069	57.89%	1158.02	384	24.84%
303.65	939	52.46%	1052	2,487	58.11%	1109	2,996	54.95%	1159	669	33.42%
303.66	915	52.95%	1053	1,867	48.78%	1110	1,834	54.20%	1160	1,165	44.79%
303.67 P	1,748	58.76%	1054	1,308	48.73%	1111	1,623	52.20%	1161	544	29.03%
303.72	1,911	56.93%	1055	2,364	60.28%	1112.01	2,320	59.58%	1162.02	1,589	55.73%
303.75	1,005	67.81%	1056.01	1,274	58.71%	1112.02	654	45.42%	1162.03	591	53.05%
303.78	2,455	68.14%	1056.02	2,157	67.53%	1112.03	264	47.83%	1162.04	1,022	51.59%
303.79	1,193	53.45%	1057.01	1,402	64.43%	1112.04	681	55.68%	1162.05	1,627	63.43%
303.80	1,367	69.22%	1057.02	1,673	69.16%	1113	2,372	59.21%	1163	1,832	52.03%
820.02 P	2,249	73.21%	1058	2,593	64.42%	1114.01	1,100	45.19%	1164	989	41.98%
820.07	1,510	68.02%	1059	2,065	58.22%	1114.02	1,282	53.42%	1165	1,029	41.51%
820.08	1,725	62.07%	1060	2,994	64.92%	1115.01	385	35.00%	1166.01 P	1,881	53.23%
820.09	1,573	71.60%	1061	1,937	52.92%	1115.02	1,762	46.22%	1166.02	656	43.47%
820.10	1,313	64.94%	1062	817	33.70%	1116.01	929	48.79%	1167.02	1,941	47.18%
820.11 P	2,893	65.99%	1063	1,998	53.15%	1116.02	1,370	40.40%	1167.03	737	43.53%
820.12 P	1,265	75.93%	1064	1,211	53.21%	1117	2,007	48.30%	1167.04	1,726	48.90%
822.01 P	999	44.14%	1065	2,919	55.82%	1118	1,382	48.36%	1167.05 P	1,076	53.64%
927.06	2,741	70.39%	1066	1,129	42.03%	1119	892	45.44%	1167.07	1,130	53.50%
1032.05	1,177	59.00%	1067	2,527	56.37%	1120	702	56.61%	1167.08 P	2,653	60.06%
1032.06	991	51.03%	1068	2,886	59.38%	1121	596	29.43%	1167.09	754	50.64%
1032.07	1,161	65.01%	1069	2,395	61.07%	1122.01	931	39.18%	1167.10	1,164	36.81%
1032.08	1,429	52.23%	1070	2,924	66.30%	1122.02	1,210	45.34%	1167.11	713	58.78%
1032.09	1,695	39.73%	1071.01	1,482	63.31%	1123.01	1,073	35.65%	1167.12	1,734	53.14%
1032.10	2,713	60.73%	1071.02	1,700	62.09%	1123.02	1,511	40.74%	1167.13	2,175	52.46%
1032.11	1,755	54.23%	1072.01	1,051	52.95%	1124.01	1,269	44.02%	1167.14	955	42.67%
1032.12	1,726	53.57%	1072.02	1,486	54.67%	1124.02	1,193	44.50%	1167.15	816	52.31%
1032.14	1,425	49.77%	1073	2,185	58.94%	1125.02	1,362	52.51%	1167.17	1,068	50.54%
1032.15	1,183	56.68%	1074	2,471	58.54%	1125.03	2,190	57.94%	1167.18	606	51.44%
1032.16	1,851	51.82%	1075	1,359	47.48%	1125.04	962	58.34%	1167.19	1,990	45.62%
1032.17	2,095	48.12%	1076	2,528	57.59%	1125.05	1,595	49.92%	1167.20	1,163	45.47%
1032.18	1,954	42.24%	1077	1,185	44.95%	1125.06 P	1,345	50.89%	1167.21	1,008	40.63%
1033.02	2,704	64.64%	1078	783	38.12%	1125.07	655	54.45%	1167.25	1,417	45.80%
1033.03	1,797	64.87%	1079	1,118	36.45%	1125.08	651	51.87%	1167.26	745	39.84%
1033.04	1,306	55.81%	1080	624	28.17%	1126.01	643	43.80%	1167.27	948	40.69%
1033.05	868	42.74%	1081	474	35.85%	1126.02	1,201	33.39%	1167.28	943	36.27%
									1167.29	1,076	37.31%

By: Max Enterline, Planner II  
Planning Research Team

Date Revised: March 21, 2005

L:\ArcView Projects - Max\2005\Maps1990-2000\Excel-Files\GradHS-College2000.xls

Note: "P" denotes census tract includes a portion of unincorporated County.

Note 2: 55.84% of total 25 & over have High School Diploma, Some College or an Associates Degree

Notes:

1. Total Population for the selected Census Tracts above = 444,089 Persons have High School Diploma, Some College or Assoc. Degree
2. Total Population for the Phoenix City Limits = 428,886 Persons have High School Diploma, Some College or Assoc. Degree

Source: U.S. Census Bureau, "Summary File 3," Washington D.C., April 1, 2000