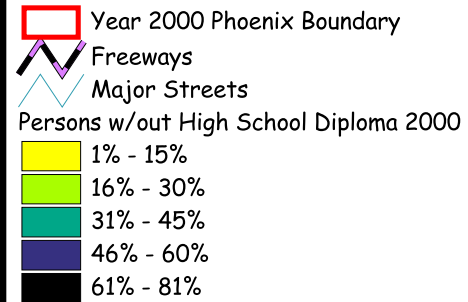
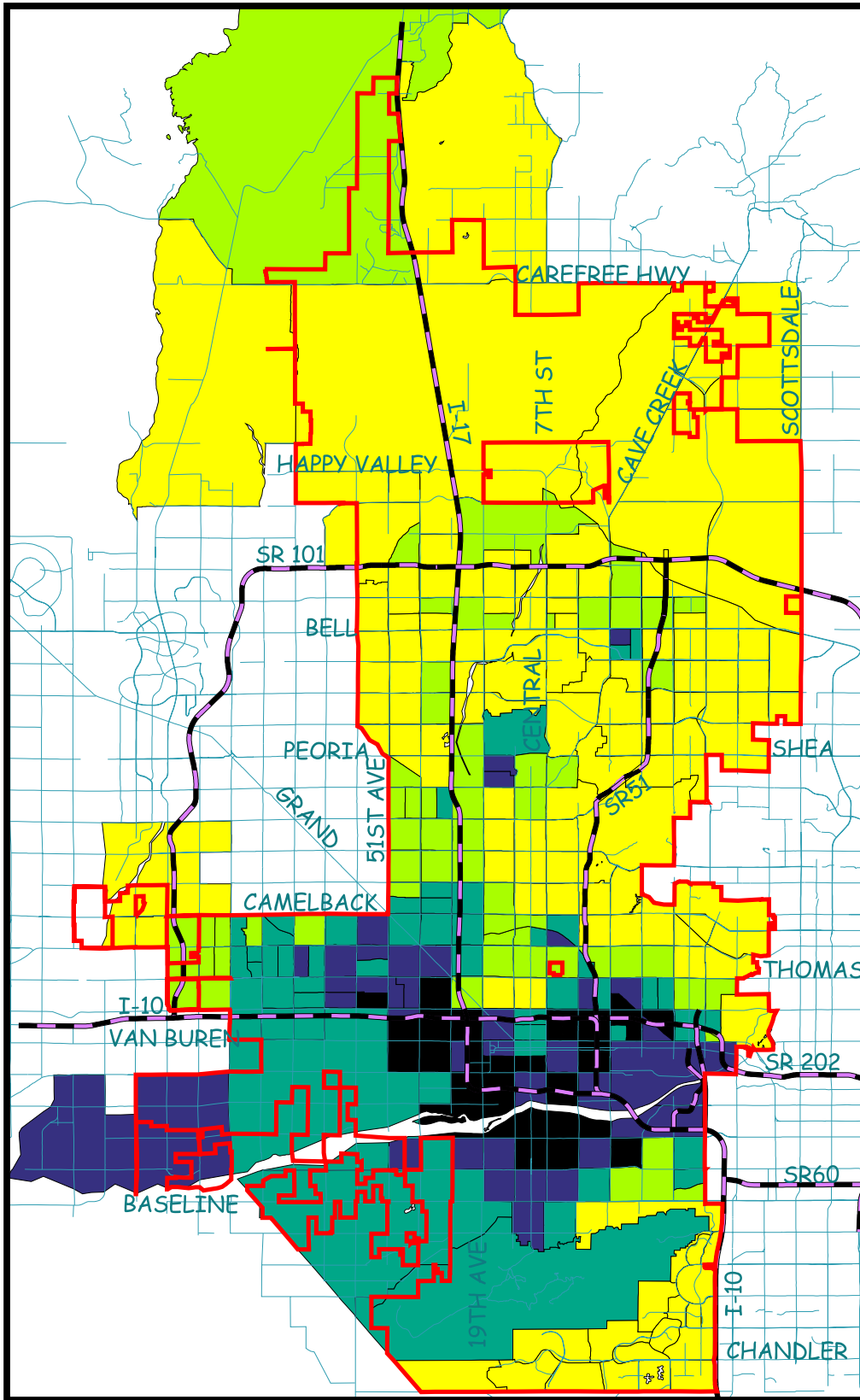


# Educational Attainment - No High School (2000)



**Notes:**

1. Persons 25 years and over without a High School Diploma for the selected Census Tracts on this map are 189,778 People.
2. Persons 25 years and over without a High School Diploma for the Phoenix City Limits are 185,968 People.
3. The %-ranges listed above are for persons 25 and over only, not for the total population.

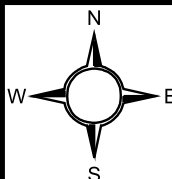
Source: U.S. Census, "Summary File 3." Washington D.C. April 1, 2000.

By: Max Enterline, Planner II  
 City of Phoenix Planning Department  
 Research Team  
 Revised March 17, 2005.

March 2005



## Planning Department



# Persons without High School Diploma in Phoenix, 2000

2000 Census Data \*Note: The sampled population includes people 25 and over only (% of Tract).

TRACT	PERSONS	% of TRACT	TRACT	PERSONS	% of TRACT	TRACT	PERSONS	% of TRACT	TRACT	PERSONS	% of TRACT
303.02	543	19.90%	1033.06	762	39.44%	1082	195	7.79%	1127	2,587	72.06%
303.03	720	23.11%	1034	442	13.28%	1083	292	5.81%	1128	386	65.87%
303.04	520	11.83%	1035.01	210	9.81%	1084	328	8.41%	1129	1,786	51.81%
303.07	236	12.51%	1035.02	461	10.50%	1085	535	13.30%	1130	357	30.94%
303.08	134	5.76%	1036.04	407	14.48%	1086.01	902	47.35%	1131	722	37.25%
303.09	233	7.56%	1036.05	205	4.37%	1086.02	897	30.59%	1132.01	1,011	68.73%
303.10	233	15.93%	1036.06	332	11.76%	1087	109	38.25%	1132.02	1,048	71.63%
303.14	255	9.90%	1036.07	219	6.63%	1088.01	224	21.83%	1132.03	1,026	61.18%
303.15	1,037	23.26%	1036.08	158	10.11%	1088.02	469	23.50%	1133	1,953	66.43%
303.16	265	9.26%	1036.09	297	9.30%	1089.01	509	26.28%	1134	294	33.64%
303.18	181	10.46%	1036.11	148	4.42%	1089.02	724	20.99%	1135	2,354	61.19%
303.19	402	10.96%	1036.12	135	4.33%	1090	3,071	40.23%	1136.01	841	68.77%
303.22	375	13.51%	1036.14	117	4.86%	1091	1,960	41.44%	1136.02	897	56.45%
303.23	386	16.65%	1036.15	1,228	42.07%	1092	1,005	41.79%	1137	1,472	41.84%
303.24	249	11.71%	1037	651	11.87%	1093	1,090	45.57%	1138	603	46.64%
303.25	417	16.81%	1039	536	14.06%	1094	1,499	34.09%	1139	451	81.26%
303.27	199	8.91%	1040	641	17.56%	1095	781	29.42%	1140	811	56.83%
303.28	357	8.45%	1041	704	17.51%	1096.01	756	31.19%	1141	541	38.53%
303.29	664	21.61%	1042.02	291	8.11%	1096.02	1,022	35.47%	1142	626	66.74%
303.30	591	19.45%	1042.03	420	10.44%	1096.03	722	30.25%	1143.01	431	48.21%
303.31	218	17.04%	1042.04	285	12.53%	1096.04	885	42.59%	1143.02	1,062	77.24%
303.32	413	17.08%	1042.05	363	11.69%	1097.01	1,059	32.27%	1144.01	660	59.89%
303.33 P	49	2.51%	1042.06	508	18.18%	1097.02	977	37.29%	1144.02	770	61.06%
303.34	351	10.31%	1042.07	268	9.62%	1097.03	560	44.16%	1145	1,914	61.86%
303.35	390	7.60%	1042.12	477	11.88%	1097.04	496	40.66%	1146	718	74.48%
303.36	43	3.75%	1042.18	322	12.72%	1097.05	285	32.61%	1147.01	323	75.47%
303.37	402	11.57%	1042.19	185	9.14%	1098.01	896	47.08%	1147.02	229	77.36%
303.38 P	308	6.79%	1042.25	369	14.30%	1098.02	882	37.03%	1147.03	1,883	43.29%
303.42 P	619	11.82%	1042.26	193	8.36%	1099	1,541	47.23%	1148	1,137	64.90%
303.43 P	270	3.75%	1043	562	11.95%	1100.01	986	42.61%	1149	933	57.24%
303.54	164	5.60%	1044	945	20.96%	1100.02	1,112	46.66%	1150	1,170	71.65%
303.55	748	18.36%	1045.01	1,154	48.75%	1101	2,133	57.08%	1151	50	50.00%
303.56	346	6.23%	1045.02	1,417	47.82%	1102	173	54.23%	1152	679	51.71%
303.57	205	4.92%	1046	758	28.67%	1103	1,754	37.11%	1153	904	64.16%
303.58	85	3.07%	1047	1,438	28.09%	1104	902	23.81%	1154	985	70.31%
303.59	154	8.25%	1048.01	129	4.65%	1105	711	19.85%	1155 P	1,241	58.76%
303.60	64	5.84%	1048.02	245	5.65%	1106 P	944	25.17%	1156	633	50.36%
303.61	279	6.27%	1049	260	8.49%	1107.01	495	34.69%	1157	1,511	59.39%
303.63 P	160	4.13%	1051.01	106	3.11%	1107.02	508	22.24%	1158.01	1,345	62.24%
303.64 P	44	3.10%	1051.02	90	2.47%	1108	1,313	24.77%	1158.02	1,084	70.12%
303.65	57	3.18%	1052	603	14.09%	1109	1,579	28.96%	1159	1,286	64.24%
303.66	82	4.75%	1053	647	16.91%	1110	333	9.84%	1160	1,257	48.33%
303.67 P	144	4.84%	1054	166	6.18%	1111	321	10.32%	1161	1,288	68.73%
303.72	184	5.48%	1055	623	15.88%	1112.01	622	15.97%	1162.02	947	33.22%
303.75	195	13.16%	1056.01	756	34.84%	1112.02	578	40.14%	1162.03	285	25.58%
303.78	274	7.60%	1056.02	689	21.57%	1112.03	154	27.90%	1162.04	745	37.61%
303.79	161	7.21%	1057.01	350	16.08%	1112.04	94	7.69%	1162.05	434	16.92%
303.80	438	22.18%	1057.02	516	21.33%	1113	832	20.77%	1163	1,307	37.12%
820.02 P	314	10.22%	1058	762	18.93%	1114.01	1,055	43.34%	1164	1,268	53.82%
820.07	540	24.32%	1059	698	19.68%	1114.02	800	33.33%	1165	1,336	53.89%
820.08	742	26.70%	1060	937	20.32%	1115.01	695	63.18%	1166.01 P	1,134	32.09%
820.09	456	20.76%	1061	319	8.72%	1115.02	1,741	45.67%	1166.02	814	53.94%
820.10	552	27.30%	1062	48	1.98%	1116.01	837	43.96%	1167.02	1,994	48.47%
820.11 P	877	20.00%	1063	295	7.85%	1116.02	1,788	52.73%	1167.03	724	42.76%
820.12 P	208	12.48%	1064	153	6.72%	1117	1,348	32.44%	1167.04	418	11.84%
822.01 P	1,155	51.04%	1065	436	8.34%	1118	160	5.60%	1167.05 P	680	33.90%
927.06	584	15.00%	1066	189	7.04%	1119	192	9.78%	1167.07	74	3.50%
1032.05	154	7.72%	1067	568	12.67%	1120	255	20.56%	1167.08 P	281	6.36%
1032.06	112	5.77%	1068	1,195	24.59%	1121	1,395	68.89%	1167.09	35	2.35%
1032.07	75	4.20%	1069	972	24.78%	1122.01	1,352	56.90%	1167.10	105	3.32%
1032.08	149	5.45%	1070	1,031	23.38%	1122.02	1,376	51.55%	1167.11	66	5.44%
1032.09	185	4.34%	1071.01	570	24.35%	1123.01	1,825	60.63%	1167.12	158	4.84%
1032.10	392	8.78%	1071.02	853	31.15%	1123.02	2,027	54.65%	1167.13	118	2.85%
1032.11	233	7.20%	1072.01	801	40.35%	1124.01	1,465	50.82%	1167.14	70	3.13%
1032.12	120	3.72%	1072.02	1,092	40.18%	1124.02	1,367	50.99%	1167.15	71	4.55%
1032.14	127	4.44%	1073	1,145	30.89%	1125.02	1,124	43.33%	1167.17	113	5.35%
1032.15	125	5.99%	1074	1,040	24.64%	1125.03	1,459	38.60%	1167.18	89	7.56%
1032.16	149	4.17%	1075	193	6.74%	1125.04	602	36.51%	1167.19	179	4.10%
1032.17	155	3.56%	1076	566	12.89%	1125.05	1,401	43.85%	1167.20	99	3.87%
1032.18	282	6.10%	1077	178	6.75%	1125.06 P	1,090	41.24%	1167.21	86	3.47%
1033.02	908	21.71%	1078	77	3.75%	1125.07	502	41.73%	1167.25	143	4.62%
1033.03	398	14.37%	1079	161	5.25%	1125.08	549	43.75%	1167.26	52	2.78%
1033.04	881	37.65%	1080	34	1.53%	1126.01	752	51.23%	1167.27	29	1.24%
1033.05	1,055	51.94%	1081	24	1.82%	1126.02	2,330	64.78%	1167.28	46	1.77%
									1167.29	20	0.69%

Notes:

1. Total Population for the selected Census  
 Tracts above = 189,778 Persons w/out a High School Diploma  
 2. Total Population for the Phoenix City  
 Limits = 185,968 Persons w/out a High School Diploma  
 Source: U.S. Census Bureau, "Summary File 3,"  
 Washington D.C., April 1, 2000

By: Max Enterline, Planner II  
 Planning Research Team  
 Date Revised: March 17, 2005  
 L:\ArcView Projects - Max\2005\Maps1990-2000\Excel-Files\No-high-school2000.xls  
 Note: "P" denotes census tract includes a  
 portion of unincorporated County.  
 Note 2: 23.86% of total 25 and over do not have a High School Diploma