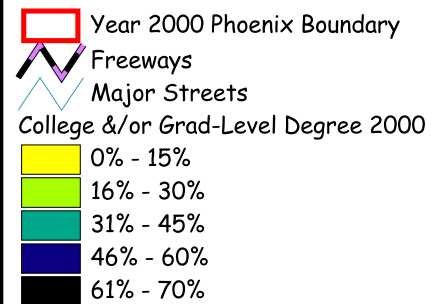
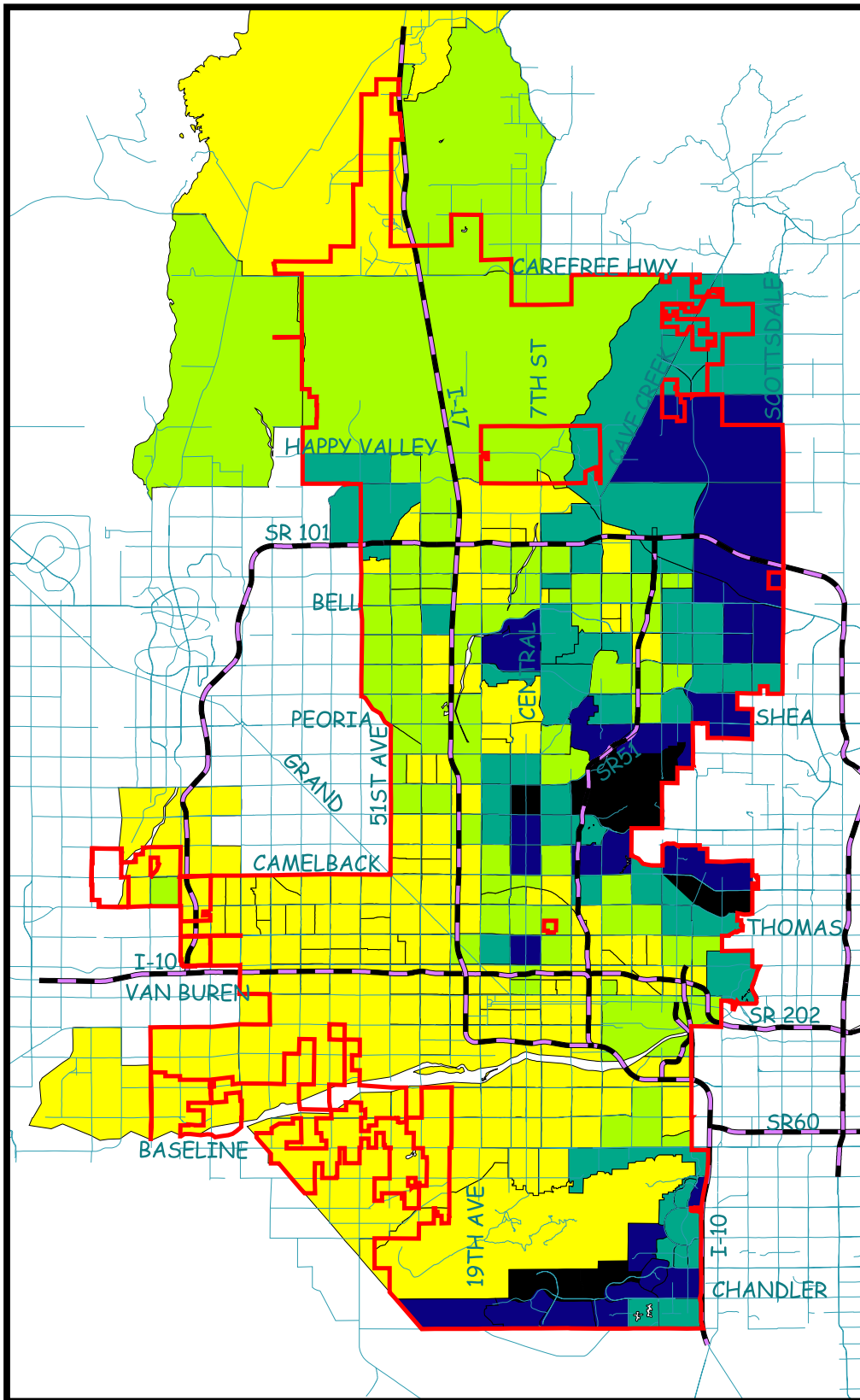


Educ. Attainment - Grad College or Above (2000)



Notes:

1. Persons 25 years and over with a Bachelor's Degree, Graduate or Professional Degree for the selected Census Tracts on this map are 186,896 People.
2. Persons 25 years and over with a Bachelor's Degree, Graduate or Professional Degree for the Phoenix City Limits are 180,443 People.
3. The %-ranges listed above are for persons 25 and over only, not for the total population.

Source: U.S. Census, "Summary File 3." Washington D.C. April 1, 2000.

By: Max Enterline, Planner II
 City of Phoenix Planning Department
 Research Team
 Revised May 3, 2005.

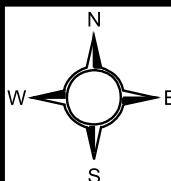
March 2005



Planning Department



City of Phoenix



Persons with College Diploma &/or Graduate-Level Degrees in Phoenix, 2000

2000 Census Data *Note: The sampled population includes people 25 and over only (% of Tract).

TRACT	PERSONS	% of TRACT	TRACT	PERSONS	% of TRACT	TRACT	PERSONS	% of TRACT	TRACT	PERSONS	% of TRACT
303.02	301	11.03%	1033.06	149	7.71%	1082	844	33.72%	1127	92	2.56%
303.03	284	9.12%	1034	593	17.81%	1083	2,206	43.93%	1128	6	1.02%
303.04	1,021	23.22%	1035.01	700	32.71%	1084	1,080	27.70%	1129	456	13.23%
303.07	265	14.04%	1035.02	969	22.06%	1085	1,235	30.69%	1130	234	20.28%
303.08	825	35.47%	1036.04	807	28.72%	1086.01	159	8.35%	1131	323	16.67%
303.09	813	26.38%	1036.05	2,266	48.33%	1086.02	337	11.49%	1132.01	29	1.97%
303.10	125	8.54%	1036.06	684	24.24%	1087	42	14.74%	1132.02	53	3.62%
303.14	491	19.05%	1036.07	1,379	41.78%	1088.01	234	22.81%	1132.03	95	5.66%
303.15	764	17.13%	1036.08	335	21.43%	1088.02	493	24.70%	1133	99	3.37%
303.16	406	14.19%	1036.09	607	19.02%	1089.01	502	25.92%	1134	139	15.90%
303.18	232	13.41%	1036.11	1,429	42.66%	1089.02	679	19.68%	1135	166	4.32%
303.19	676	18.43%	1036.12	1,456	46.70%	1090	484	6.34%	1136.01	38	3.11%
303.22	521	18.77%	1036.14	996	41.36%	1091	460	9.73%	1136.02	112	7.05%
303.23	448	19.32%	1036.15	233	7.98%	1092	227	9.44%	1137	308	8.75%
303.24	473	22.25%	1037	1,746	31.83%	1093	109	4.56%	1138	224	17.32%
303.25	352	14.19%	1039	494	12.96%	1094	316	7.19%	1139	11	1.98%
303.27	487	21.80%	1040	486	13.32%	1095	293	11.04%	1140	149	10.44%
303.28	944	22.34%	1041	596	14.83%	1096.01	107	4.41%	1141	122	8.69%
303.29	290	9.44%	1042.02	596	16.62%	1096.02	108	3.75%	1142	30	3.20%
303.30	511	16.82%	1042.03	791	19.66%	1096.03	134	5.61%	1143.01	69	7.72%
303.31	215	16.81%	1042.04	393	17.27%	1096.04	137	6.59%	1143.02	20	1.45%
303.32	625	25.85%	1042.05	608	19.58%	1097.01	181	5.51%	1144.01	35	3.18%
303.33 P	1,090	55.73%	1042.06	493	17.64%	1097.02	137	5.23%	1144.02	66	5.23%
303.34	747	21.94%	1042.07	911	32.70%	1097.03	84	6.62%	1145	110	3.56%
303.35	1,294	25.23%	1042.12	904	22.51%	1097.04	73	5.98%	1146	21	2.18%
303.36	149	13.00%	1042.18	682	26.94%	1097.05	128	14.65%	1147.01	0	0.00%
303.37	828	23.83%	1042.19	459	22.69%	1098.01	32	1.68%	1147.02	15	5.07%
303.38 P	1,503	33.11%	1042.25	433	16.78%	1098.02	70	2.94%	1147.03	392	9.01%
303.42 P	1,296	24.76%	1042.26	504	21.83%	1099	205	6.28%	1148	18	1.03%
303.43 P	3,102	43.04%	1043	932	19.82%	1100.01	105	4.54%	1149	79	4.85%
303.54	1,264	43.13%	1044	907	20.12%	1100.02	107	4.49%	1150	34	2.08%
303.55	589	14.46%	1045.01	175	7.39%	1101	185	4.95%	1151	12	12.00%
303.56	2,144	38.61%	1045.02	106	3.58%	1102	34	10.66%	1152	44	3.35%
303.57	2,169	52.10%	1046	375	14.18%	1103	503	10.64%	1153	49	3.48%
303.58	1,197	43.28%	1047	1,002	19.57%	1104	699	18.45%	1154	57	4.07%
303.59	671	35.96%	1048.01	1,283	46.22%	1105	1,091	30.46%	1155 P	58	2.75%
303.60	302	27.58%	1048.02	1,457	33.59%	1106 P	915	24.40%	1156	63	5.01%
303.61	1,179	26.49%	1049	919	30.00%	1107.01	213	14.93%	1157	81	3.18%
303.63 P	1,787	46.18%	1051.01	1,841	53.99%	1107.02	273	11.95%	1158.01	41	1.90%
303.64 P	636	44.82%	1051.02	2,205	60.58%	1108	919	17.34%	1158.02	78	5.05%
303.65	794	44.36%	1052	1,190	27.80%	1109	877	16.09%	1159	47	2.35%
303.66	731	42.30%	1053	1,313	34.31%	1110	1,217	35.96%	1160	179	6.88%
303.67 P	1,083	36.40%	1054	1,210	45.08%	1111	1,165	37.47%	1161	42	2.24%
303.72	1,262	37.59%	1055	935	23.84%	1112.01	952	24.45%	1162.02	315	11.05%
303.75	282	19.03%	1056.01	140	6.45%	1112.02	208	14.44%	1162.03	238	21.36%
303.78	874	24.26%	1056.02	348	10.90%	1112.03	134	24.28%	1162.04	214	10.80%
303.79	878	39.34%	1057.01	424	19.49%	1112.04	448	36.63%	1162.05	504	19.65%
303.80	170	8.61%	1057.02	230	9.51%	1113	802	20.02%	1163	382	10.85%
820.02 P	509	16.57%	1058	670	16.65%	1114.01	279	11.46%	1164	99	4.20%
820.07	170	7.66%	1059	784	22.10%	1114.02	318	13.25%	1165	114	4.60%
820.08	312	11.23%	1060	681	14.77%	1115.01	20	1.82%	1166.01 P	519	14.69%
820.09	168	7.65%	1061	1,404	38.36%	1115.02	309	8.11%	1166.02	39	2.58%
820.10	157	7.76%	1062	1,559	64.32%	1116.01	138	7.25%	1167.02	179	4.35%
820.11 P	614	14.01%	1063	1,466	39.00%	1116.02	233	6.87%	1167.03	232	13.70%
820.12 P	193	11.58%	1064	912	40.07%	1117	800	19.25%	1167.04	1,386	39.26%
822.01 P	109	4.82%	1065	1,874	35.84%	1118	1,316	46.05%	1167.05 P	250	12.46%
927.06	569	14.61%	1066	1,368	50.93%	1119	879	44.78%	1167.07	908	42.99%
1032.05	664	33.28%	1067	1,388	30.96%	1120	283	22.82%	1167.08 P	1,483	33.57%
1032.06	839	43.20%	1068	779	16.03%	1121	34	1.68%	1167.09	700	47.01%
1032.07	550	30.80%	1069	555	14.15%	1122.01	93	3.91%	1167.10	1,893	59.87%
1032.08	1,158	42.32%	1070	455	10.32%	1122.02	83	3.11%	1167.11	434	35.78%
1032.09	2,386	55.93%	1071.01	289	12.35%	1123.01	112	3.72%	1167.12	1,371	42.02%
1032.10	1,362	30.49%	1071.02	185	6.76%	1123.02	171	4.61%	1167.13	1,853	44.69%
1032.11	1,248	38.57%	1072.01	133	6.70%	1124.01	149	5.17%	1167.14	1,213	54.20%
1032.12	1,376	42.71%	1072.02	140	5.15%	1124.02	121	4.51%	1167.15	673	43.14%
1032.14	1,311	45.79%	1073	377	10.17%	1125.02	108	4.16%	1167.17	932	44.17%
1032.15	779	37.33%	1074	710	16.82%	1125.03	131	3.47%	1167.18	483	41.00%
1032.16	1,572	44.01%	1075	1,310	45.77%	1125.04	85	5.15%	1167.19	2,193	50.28%
1032.17	2,104	48.32%	1076	1,296	29.52%	1125.05	199	6.23%	1167.20	1,296	50.66%
1032.18	2,390	51.66%	1077	1,273	48.29%	1125.06 P	208	7.87%	1167.21	1,387	55.90%
1033.02	571	13.65%	1078	1,194	58.13%	1125.07	46	3.82%	1167.25	1,534	49.58%
1033.03	575	20.76%	1079	1,788	58.30%	1125.08	55	4.38%	1167.26	1,073	57.38%
1033.04	153	6.54%	1080	1,557	70.29%	1126.01	73	4.97%	1167.27	1,353	58.07%
1033.05	108	5.32%	1081	824	62.33%	1126.02	66	1.83%	1167.28	1,611	61.96%
									1167.29	1,788	62.00%

Notes:

- 1. Total Population for the selected Census Tracts above = 186,896 Persons have High School Diploma, Some College or Assoc. Degree
- 2. Total Population for the Phoenix City Limits = 180,443 Persons have High School Diploma, Some College or Assoc. Degree

Source: U.S. Census Bureau, "Summary File 3,"

Washington D.C., April 1, 2000

By: Max Enterline, Planner II

Planning Research Team

Date Revised: March 21, 2005

L:\ArcView Projects - Max\2005\Maps1990-2000\Excel-Files\College-Grads2000.xls

Note: "P" denotes census tract includes a portion of unincorporated County.

Note: 22.69% of total 25 & over have

High School Diploma, Some College or an Associates Degree