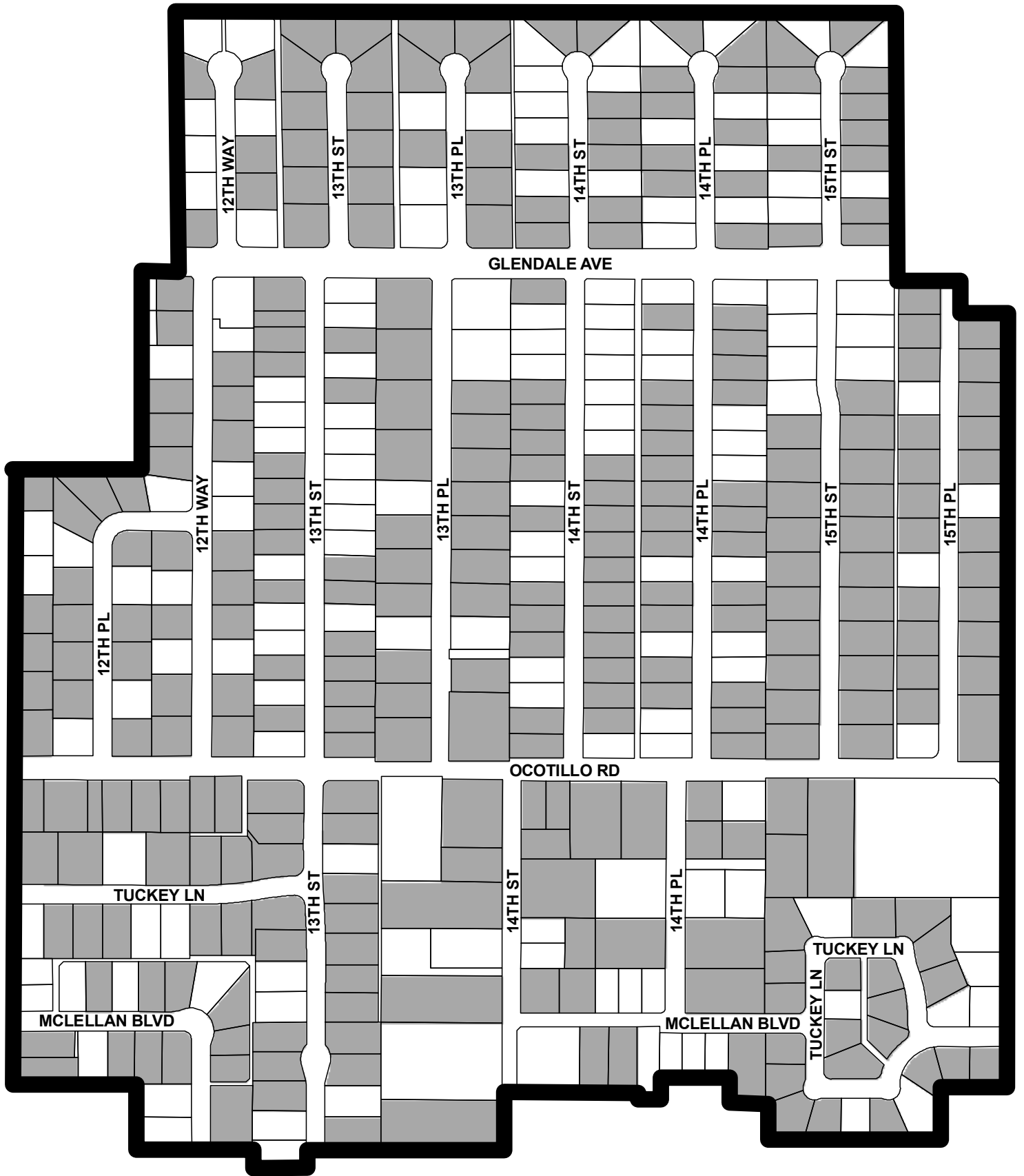




Figure 2

Property Ownership Represented on Signed Petition to Initiate SPD



Squaw Peak Heights Special Planning District

	Acres	%
Signed petition 	82.4	65.6
Did not sign 	43.1	34.3
Total Acreage	125.5	

