

## Neighborhood Notification: Bicycle Improvements on 66<sup>th</sup> St / Acoma Dr from Clubgate Drive to Kierland Boulevard

As part of the Street Transportation Department’s core mission, we strive to improve the City’s roadways to create a safe and efficient transportation network. Our ongoing pavement maintenance program provides opportunities to change the current traffic lane striping to improve safety for people who walk, drive, ride bicycles and use transit.

### About the Project

**Where:** 66<sup>th</sup> St / Acoma Dr from Clubgate Drive to Kierland Boulevard

**What:** Where there is enough space on the roadway, buffers will be added to existing bike lanes. The number of travel lanes will remain the same. The project removes parking from six side facing homes on the south and east side of the street and one business on the north side of the street.

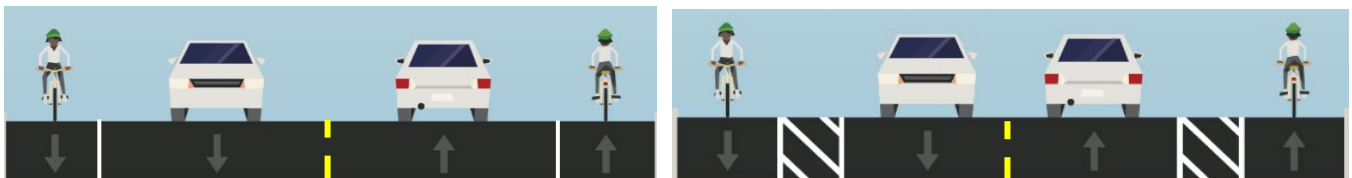
**When:** Pavement maintenance (new asphalt) is planned for fall 2024 and traffic lane improvements will happen shortly after.

**Why:** Buffered bike lanes add space between people driving and people walking or biking for increased protection from vehicles, improved safety and added comfort. The slight narrowing of the lane widths to accommodate the buffered bike lanes will help to guide cars and deter speeding.

### What will the Project Look Like?

This segment of 66<sup>th</sup> Street and East Acoma Drive has a variety of configurations and widths. The cross sections below show what the completed segments will look like once the new pavement is finished and the striping is applied.

67<sup>TH</sup> ST TO 68<sup>TH</sup> ST  
 ACOMA DR TO HELM DR  
 MARILYN RD TO NISBET RD  
 BLANCHE DR TO GREENWAY PKWY



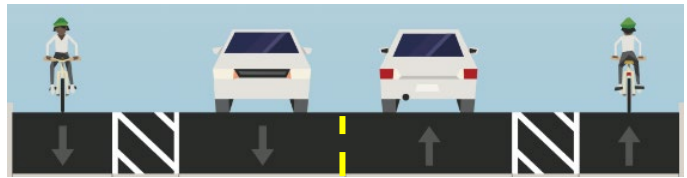
Current Travel Lanes  
 (No parking allowed both sides)

Proposed Travel Lanes

**NISBET RD TO BLANCHE DR  
HELM DR TO MARILYN RD  
67<sup>TH</sup> ST TO ACOMA DR**



Current Travel Lanes  
(Parking allowed south and west sides)



Proposed Travel Lanes

**68<sup>TH</sup> ST TO WEST OF KIERLAND BLVD**



Current Travel Lanes  
(Parking allowed both sides)

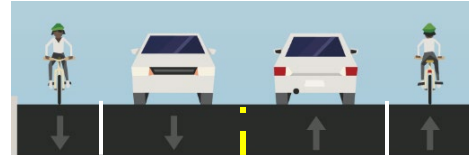


Proposed Travel Lanes

**GREENWAY PARKWAY TO WHERE "NO PARKING ALLOWED" ENDS ALONG CLUBGATE DR**



Current Travel Lanes  
(No parking allowed both sides)



Proposed Travel Lanes

**Questions, Comments or Concerns?**

We welcome and value your questions and input. If you have any questions or need additional information, please reach out to the following contacts.

City of Phoenix Active Transportation Program  
Phone: 602-534-0258  
Email: [bike@phoenix.gov](mailto:bike@phoenix.gov)  
[phoenix.gov/bicycling](http://phoenix.gov/bicycling)

City of Phoenix Pavement Maintenance Program  
Phone: 623-825-3444  
Email: [pavement@phoenix.gov](mailto:pavement@phoenix.gov)  
[phoenix.gov/pavementprogram](http://phoenix.gov/pavementprogram)