

Neighborhood Notification: Bicycle Improvements on 89th Ave from McDowell Road to Palm Lane

As part of the Street Transportation Department's core mission, we strive to improve the City's roadways to create a safe and efficient transportation network. Our ongoing pavement maintenance program provides opportunities to change the current traffic lane striping to improve safety for people who walk, drive, ride bicycles and use transit.

About the Project

Where: 89th Ave from McDowell Road to Palm Lane

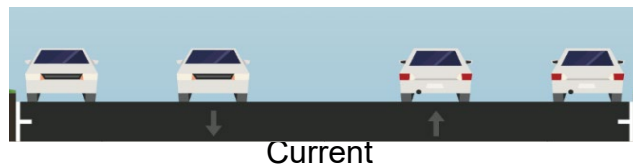
What: Where there is enough space on the roadway, buffered bike lanes will be added. The number of travel lanes remain the same. Parking will only be removed in front of the school, which requested the current time-restricted parking be removed.

When: Traffic lane improvements are planned for Spring 2024.

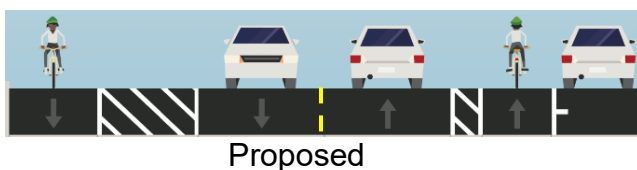
Why: Buffered bike lanes add space between people driving and people walking or biking for increased protection from vehicles, improved safety and added comfort. Additionally, the slight narrowing of the lane widths to accommodate the buffered bike lanes will help to guide cars and deter speeding.

What will the Project Look Like?

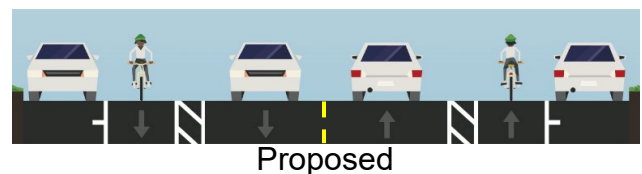
Travel Lanes from McDowell Road to Palm Lane



Travel Lanes from McDowell Road to south of Coronado Road



Travel Lanes from south of Coronado Road to Palm Lane



Questions, Comments or Concerns?

We welcome and value your questions and input. If you have any questions or need additional information, please reach out to the following contacts.

City of Phoenix Active Transportation Program
Phone: 602-534-0258
Email: bike@phoenix.gov
www.phoenix.gov/bicycling

City of Phoenix Pavement Maintenance Program
Phone: 623-825-3444
Email: pavement@phoenix.gov
www.phoenix.gov/pavementprogram